

Caledonia Village Zoning Code

Adopted: December 3, 1975

Effective: January 2, 1976

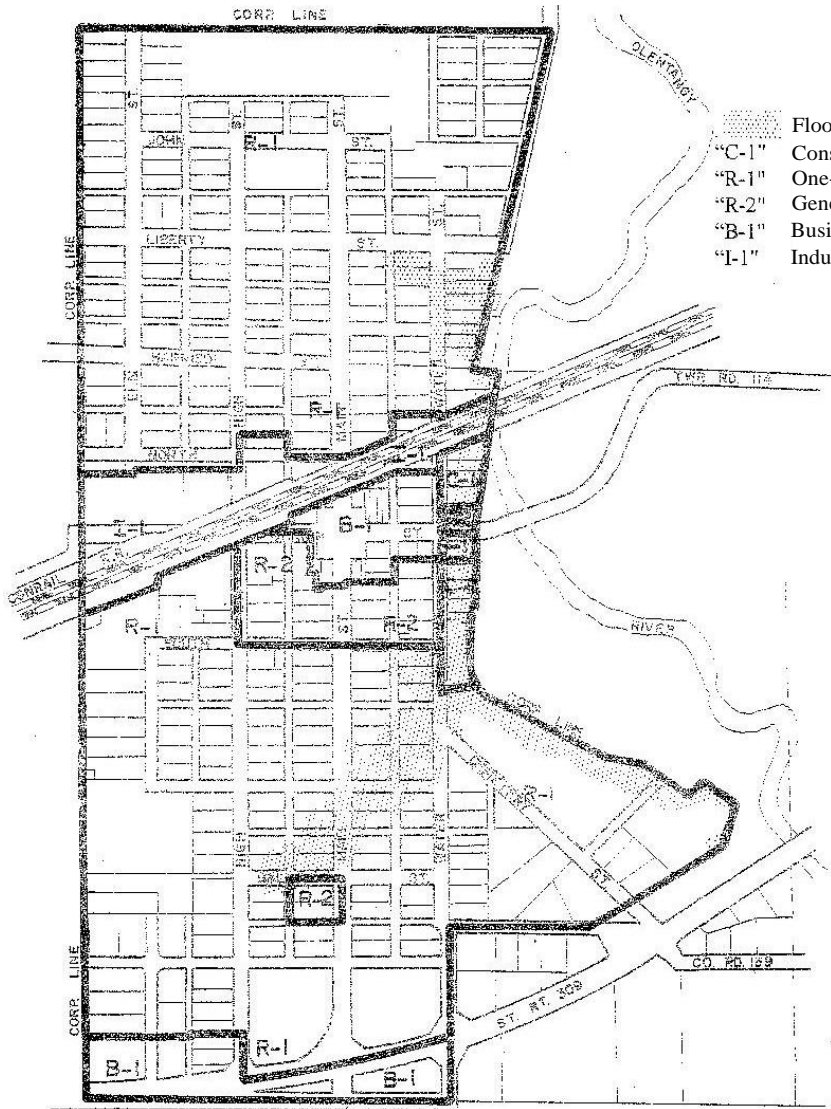
Revised: March of 2006, per Ordinance 2006-102

August of 2017, per Ordinances 2017-109, 2017-110, 2017-111



September 8, 2020 per Ordinance 2020-107

February 9, 2022 per Ordinance 2022-104

MAP VI ZONING MAP



LEGEND

-  Flood Plain District
-  Conservation District
- "R-1" One- and Two-family Residence District
- "R-2" General Residence District
- "B-1" Business District
- "I-1" Industrial District

THE PREPARATION OF THIS MAP WAS FUNDED IN PART THROUGH A RURAL DEVELOPMENT PLANNING GRANT FROM THE DEPARTMENT OF AGRICULTURE'S FARMERS HOME ADMINISTRATION UNDER SECTION 306 OF THE CONSOLIDATED FARM AND RURAL DEVELOPMENT ACT OF 1961 AS AMENDED



**CALEDONIA
VILLAGE**
200 0 200 400 600
44 44 & & 4. A
SCALE IN FEET

Table of Contents

CHAPTER 1 - JURISDICTION AND PURPOSE.....	1
1.01 <u>AREA OF JURISDICTION</u>	1
1.02 <u>PURPOSE</u>	1
CHAPTER 2 - DEFINITIONS.....	2
2.01 <u>DEFINITIONS</u>	2
CHAPTER 3 - LEGAL PROVISIONS	14
3.01 <u>MINIMUM REQUIREMENTS AND CONFLICT</u>	14
3.02 <u>CONFORMANCE REQUIRED</u>	14
3.03 <u>SEPARABILITY</u>	14
3.04 <u>PENDING APPLICATIONS</u>	14
3.05 <u>VIOLATIONS, PENALTIES</u>	14
CHAPTER 4 - NONCONFORMING USES AND STRUCTURES.	15
4.01 <u>INTENT</u>	15
4.02 <u>NON-CONFORMANCE OF USE</u>	15
4.21 <u>Change of Use</u>	15
4.22 <u>Abandonment</u>	15
4.03 <u>STRUCTURAL NON-CONFORMANCE</u>	15
4.31 <u>Structural Alteration, Extension or Repair</u>	15
4.32 <u>Expansion of Use</u>	16
4.04 <u>REPAIRING DAMAGED BUILDINGS</u>	16
CHAPTER 5 - ZONING DISTRICTS AND ZONING DISTRICT MAP	17
5.01 <u>ZONING DISTRICTS</u>	17
5.11 <u>Zoning District Classifications</u>	17
5.12 <u>Degree of Restrictiveness</u>	17
5.02 <u>ADOPTION OF ZONING DISTRICT MAP AS PART OF ORDINANCE</u>	17
5.03 <u>DETERMINATION OF DISTRICT BOUNDARIES</u>	17
5.04 <u>VACATION OF STREETS, ALLEYS OR OTHER PUBLIC WAYS</u>	18
CHAPTER 6 - GENERAL ZONING DISTRICT PROVISIONS.....	19
6.01 <u>STREET FRONTAGE REQUIRED FOR ALL LOTS</u>	19
6.02 <u>REQUIRED LOT AREA OR OTHER OPEN SPACE CANNOT BE REDUCED</u>	19
6.03 <u>GENERAL ZONING DISTRICT REGULATIONS</u>	19
6.04 <u>MOBILE / MANUFACTURED HOMES</u>	19
7.01 <u>PURPOSE</u>	20
7.02 <u>USE REGULATIONS</u>	20
7.21 <u>Uses in the Floodway Zone</u>	20
7.22 <u>Uses in the Floodway Fringe Zone</u>	21
7.03 <u>DEVELOPMENT STANDARDS</u>	21
7.04 <u>ESTABLISHMENT OF ZONE BOUNDARIES</u>	21
7.041.....	21
7.042.....	21
7.05 <u>WARNING AND DISCLAIMER OF RESPONSIBILITY</u>	22
CHAPTER 8 - “C-1” CONSERVATION DISTRICT	23
8.01 <u>PURPOSE</u>	23
8.02 <u>USE REGULATIONS</u>	23

8.03	<u>AREA AND DIMENSIONAL STANDARDS</u>	24
CHAPTER 9 - Removed 3-2006		25
CHAPTER 10 - “R-1” ONE- AND TWO-FAMILY RESIDENCE DISTRICT		26
10.01	<u>PURPOSE</u>	26
10.02	<u>USE REGULATIONS</u>	26
10.03	<u>AREA AND DIMENSIONAL STANDARDS</u>	27
10.04	<u>REQUIREMENTS FOR ACCESSORY STRUCTURES</u>	27
CHAPTER 11 - “R-2” GENERAL RESIDENCE DISTRICT		29
11.01	<u>PURPOSE</u>	29
11.02	<u>USE REGULATIONS</u>	29
11.03	<u>AREA DIMENSION STANDARDS</u>	30
	11.031 Removed 3-2006	31
11.04	<u>REQUIREMENTS FOR ACCESSORY STRUCTURES</u>	31
CHAPTER 12 - “B-1” BUSINESS DISTRICT		32
12.01	<u>PURPOSE</u>	32
12.02	<u>USE REGULATIONS</u>	32
12.03	<u>AREA AND DIMENSIONAL STANDARDS</u>	34
	12.31 <u>Minimum Front Yard Depth</u>	34
	12.32 <u>Minimum Side and Rear Yards</u>	34
	12.33 <u>Maximum Height Limits</u>	35
CHAPTER 13 - “I-1” INDUSTRIAL DISTRICT		36
13.01	<u>PURPOSE</u>	36
13.02	<u>USE REGULATIONS</u>	36
13.03	<u>AREA AND DIMENSIONAL STANDARDS</u>	39
	13.31 <u>Minimum Front Yard Depth</u>	39
	13.32 <u>Minimum Side and Rear Yards</u>	39
	13.33 <u>Maximum Height Limits</u>	39
CHAPTER 14 - PLANNED DEVELOPMENT PROJECTS		40
14.01	<u>PURPOSE AND GENERAL PROCEDURES</u>	40
	14.11 <u>Purpose</u>	40
	14.12 <u>General Procedure and Requirements</u>	40
	14.13 <u>Basic Requirements</u>	40
	14.14 <u>Application procedures for all Planned Projects</u>	40
	14.0141 <u>Zoning Application Procedure</u>	40
	14.0142 <u>Subdivision Procedure</u>	41
14.02	<u>FIXED DWELLING DEVELOPMENT</u>	41
	14.21 <u>Purpose</u>	41
	14.22 <u>Definition of Fixed Dwelling Development</u>	41
	14.23 <u>Procedures and Requirements</u>	42
	14.0231 <u>Application</u>	42
	14.0232 <u>Review by the Planning Commission</u>	43
	14.24 <u>Uses Permitted</u>	43
	14.25 <u>Development Standard</u>	43
	14.0251 <u>Maximum Average Density of Development</u>	43
	14.0252 <u>Application of Density Requirements</u>	43
	14.0253 <u>Common Open Space</u>	43
	14.0254 <u>Utility Requirements</u>	43
	14.0255 <u>Arrangement of Industrial Uses</u>	44

	14.0256 <u>Future Expansion</u>	44
	14.0257 <u>Maximum Height of Buildings</u>	44
	14.0258 <u>Vehicular Access and Public Streets</u>	44
	14.0259 <u>Off-street Parking</u>	44
	14.0260 <u>Drainage</u>	45
14.03	<u>MOBILE / MANUFACTURED HOME PARKS</u>	45
	14.31 <u>Purpose</u>	45
	14.32 <u>Procedures and Requirements</u>	45
	14.0321 <u>Application</u>	45
	14.0322 <u>Review by Planning Commission</u>	46
	14.0323 <u>Use Permits; Revocation For Cause</u>	46
	14.33 <u>Uses Permitted</u>	46
	14.34 <u>Locational Requirements</u>	47
	14.35 <u>Development Standards</u>	47
	14.0351 <u>General Standards, Facilities and Services</u>	47
	14.0352 <u>Mobile / Manufactured Home Site Standards</u>	49
CHAPTER 15 - SPECIAL USE REGULATIONS		50
15.01	<u>EXCEPTION TO APPLICATION OF AREA DIMENSION STANDARDS</u>	50
	15.11 <u>Planned Development Projects</u>	50
	15.12 <u>Exceptions to Lot Width and Area Requirements</u>	50
	15.13 <u>Front Yard Exceptions and Modifications</u>	50
	15.14 <u>Side Yard Exceptions, Application and Adjustments</u>	51
	15.15 <u>Rear Yard Exceptions of Shallow Lots</u>	51
	15.16 <u>Uses and Projections Permitted in Yards</u>	51
	15.17 <u>Height Limit Exceptions</u>	52
15.02	<u>SIGN REGULATIONS</u>	52
	15.21 <u>General Provisions</u>	52
	15.0211 <u>Traffic Hazards</u>	53
	15.0212 <u>Exempted Signs</u>	53
	15.0213 <u>Prohibited Signs</u>	53
	15.0214 <u>Non-conformance</u>	53
	15.0215 <u>Sign Responsibility</u>	54
	15.0216 <u>Location of Signs</u>	54
	15.22 <u>Accessory Signs</u>	55
	15.0221 <u>Accessory Signs in Open Space and Residential Districts</u>	55
	15.0222 <u>Accessory Signs in Commercial and Industrial Districts</u>	56
	15.0223 <u>Maximum Height of Accessory Signs</u>	57
	15.0224 <u>Illumination</u>	58
	15.23 <u>Advertising Signs</u>	58
	15.0231 <u>General Provisions</u>	58
	15.0232 <u>Standards for Advertising Signs</u>	58
15.03	<u>HOME OCCUPATIONS</u>	58
15.04	<u>AUTOMOBILE SALES, SERVICE AND REPAIR: DRIVE-IN ESTABLISHMENTS AND PARKING LOTS</u>	59
	15.41 <u>For all uses listed hereunder in Section 15.042 and 15.043, the following requirements shall apply</u>	59
	15.42 <u>Automobile Service Stations, Repair Garages, Sales Establishments and Parking Lots</u>	60
	15.43 <u>Drive-In and Drive-Through Establishments</u>	61
15.05	<u>PRIVATE SWIMMING POOLS</u>	61
15.06	Removed 3-2006	61
15.07	Removed 3-2006	61
15.08	Removed 3-2006	61

15.09	Removed 3-2006.....	61
15.10	<u>OFF-STREET PARKING AND LOADING STANDARDS</u>	62
15.101	<u>Purpose</u>	62
15.102	<u>Off-street Parking Spaces Required</u>	62
15.1021	<u>Application of Requirements</u>	62
15.1022	<u>Schedule of Parking Spaces Required</u>	63
15.1023	<u>Application of Schedule</u>	64
15.1024	<u>Development Standards for Off-street Parking Space</u>	65
15.103	<u>Offstreet Loading Space Required</u>	65
15.1031	<u>Requirements</u>	65
15.1032	<u>Schedule of Loading Spaces Required</u>	66
15.1033	<u>Application of Schedule</u>	66
15.1034	<u>Development standards for Off-street Loading Space</u>	66
15.11	<u>PUBLIC UTILITY SUBSTATIONS</u>	67
15.111	<u>Public Utility Substations in Residential and Business Districts</u>	67
15.112	<u>Public Utility Substations in Industrial Districts</u>	67
CHAPTER 16 - PLANNING COMMISSION		68
16.01	<u>ORGANIZATION, STAFF SERVICES AND GENERAL PROCEDURES</u>	68
16.11	<u>Organization</u>	68
16.12	<u>Staff Services</u>	68
16.13	<u>General Procedures</u>	68
16.02	<u>POWER AND DUTIES</u>	68
CHAPTER 17 - BOARD OF ZONING APPEALS.....		70
17.01	<u>ESTABLISHMENT, STAFF SERVICE AND GENERAL PROCEDURES</u>	70
17.11	<u>Establishment</u>	70
17.12	<u>Staff Services</u>	70
17.13	<u>General Procedures</u>	70
17.02	<u>APPLICATIONS AND APPEALS</u>	70
17.21	<u>Filing Application</u>	71
17.22	<u>Filing Appeals</u>	71
17.23	<u>Hearings; Date and Notices</u>	71
17.24	<u>Adjournment of Hearing</u>	71
17.25	<u>Decisions of the Board</u>	71
17.26	<u>Stay of Proceedings</u>	72
17.03	<u>POWERS OF THE BOARD</u>	72
17.31	<u>Interpretation of the Zoning Resolution</u>	72
17.32	<u>Original Jurisdiction Applications for Exceptions and Conditional Uses</u>	72
17.33	<u>Appeals for Variances</u>	73
17.34	<u>General Powers</u>	73
17.04	<u>EXPIRATION OF PERMITS FOR EXCEPTIONS, CONDITIONAL USES AND VARIANCES</u>	74
CHAPTER 18 - ADMINISTRATION.....		75
18.01	<u>DUTIES OF THE ZONING INSPECTOR</u>	75
18.11	<u>Office of the Zoning inspector</u>	75
18.12	<u>Applications; Zoning permits</u>	75
18.13	<u>Occupancy or Use Permits</u>	76
18.0131	<u>Occupancy Permits; Where Zoning Permit Issued</u>	76
18.0132	<u>Occupancy Permits; where no Zoning Permit Required</u>	76
18.0133	<u>Temporary Occupancy Permits</u>	76
18.14	<u>Action on Applications; Time Limit</u>	76

	18.15	<u>Zoning Permits; Time Limit</u>	<u>76</u>
18.02		<u>FEES</u>	<u>76</u>
	18.021	Removed 3-2006	<u>77</u>
	18.022	Removed 3-2006	<u>77</u>
	18.023	Removed 3-2006	<u>77</u>
	18.024	Removed 3-2006	<u>77</u>
	18.025	Removed 3-2006	<u>77</u>
	18.026	Removed 3-2006	<u>77</u>
18.03		<u>AMENDMENTS</u>	<u>77</u>

CHAPTER 1

JURISDICTION AND PURPOSE

1.01 AREA OF JURISDICTION

The provisions of this Code shall apply to the incorporated territory of the Village of Caledonia. If, at any future time, any territory of the surrounding unincorporated township becomes a part of the Village by proper legal procedure, such territory shall automatically retain the zoning classification set forth for said area in the Township Zoning Resolution until otherwise classified by proper amendment procedure.

1.02 PURPOSE

In addition to and in support of the general purpose of zoning as set forth in Section 713.06, Revised Code of Ohio, this Code is adopted for the following purposes:

1. To promote the public health, safety, morals, comfort and general welfare of the citizens of the Village of Caledonia.
2. To promote orderly and beneficial development in the Village of Caledonia in furtherance of the Comprehensive Plan for Marion County:
3. To conserve the values of property throughout the Village of Caledonia, to protect the character and stability of residential, commercial, industrial and public areas;
4. To provide adequate light, air, privacy and convenience of access to property;
5. To lessen or avoid congestion on the streets and highways of the Village of Caledonia.
6. To provide a pattern and density for the use of land which will make possible the convenient and economical provision of public utilities;
7. To provide for the achievement of purpose stated elsewhere herein with relation to the various aspects of growth and development in the Village of Caledonia.

CHAPTER 2

DEFINITIONS

2.01 DEFINITIONS

For the purpose of this Code, certain terms are herewith defined. When not inconsistent with the context, words in the present tense include the future; words in the singular number include the plural, and words in the plural number include the singular; the word “structure” includes buildings, the word “occupied” includes designed or intended to be occupied; the word “used” includes designed or intended to be used; and the word “shall” is mandatory and not merely directive. Other words and terms shall have meanings as defined.

1. Accessory Building or Structure. A subordinate building or structure on the same lot with a principal building, or a portion of the principal building occupied or devoted exclusively to an accessory use, provided that any such building or structure is erected at the same time or after the construction of the principal building.
2. Accessory Use. A use subordinate to the principal use of a building or premises, and customarily incidental thereto.
- 2A. Adults Only Entertainment Establishment. An establishment which features adult services or makes available or sells adults only material or which features exhibitions of: persons totally nude, topless or bottomless, or persons with less than full opaque covering of private parts of the body, erotic dancers, strippers, male or female impersonators, or similar entertainment which constitutes adult material. Added 3-2006.
- 2B. Adults Only Material. Any book, magazine, newspaper, pamphlet, poster, print, slide, transparency, figure, image, description, motion picture film, pornographic record or tape, other tangible thing or any service, capable of arousing interest through sight, sound, or touch, or is characterized by an emphasis on sexual excitement. Added 3-2006.
3. Agriculture. The use of land for agricultural purposes, including the production of field crops, dairying, pasturage, farm woodlots, horticulture, apiculture, viticulture, animal and poultry husbandry and the normal processing and sale of agricultural products, but not including specialized animal raising except as an accessory to other agriculture activities.
4. Animal Raising. Specialized. The use of land and buildings for the commercial raising, care and sale of fur-bearing animals such as foxes, mink, rabbits, dogs and domestic pets; also the stabling or care of horses and other animals and birds as an enterprise other than an accessory to agricultural use, as herein defined.
5. Alley. A public right-of-way not more than thirty (30) feet in width, providing only a secondary means of vehicular access to abutting property.
6. Apartment. A dwelling unit located in an apartment building.
7. Apartment, “0-Bedroom”. An apartment or dwelling unit consisting of not more

than one (1) habitable room, together with kitchenette and sanitary facilities; synonymous with “efficiency apartment”.

8. Apartment Building. Any building housing three (3) or more apartments or dwelling units, provided said units are the principal use of the building.
9. Apartment Hotel.
 - a. A building or portion thereof containing three (3) or more dwelling units or individual guest rooms or suites or guest rooms not for the use of transients, or
 - b. An apartment building in which all or most of the dwelling units are provided with maid service.
10. Automobile or Trailer Sales Area. An open area used for display, sale or rental of new or used motor vehicles or trailers in operable condition, and where only incidental repair work is done.
11. Basement. A story the floor of which is more than one half (1/2) of its story height below the average level of the adjoining ground. Any story which is not a basement story shall be counted as a story for purpose of height, yard or other open space measurement.
12. Board. The Caledonia Village Board of Zoning Appeals.
13. Boarding House. A building or part thereof other than a hotel or restaurant, where meals are served, for compensation, for three (3) or more persons, not transients (See also “Lodging House”).
14. Building. Any structure having a roof supported by columns or walls used for shelter or enclosure of persons, animals or property.
15. Building, Height of. The Vertical distance from the average contact ground level at the front wall of the building to the highest point of the coping of a flat roof or the deck line of a mansard roof or the mean height level between eaves and ridge for gable, hip or gambrel roof.
16. Building, Length of. For the purpose of computing required yard dimension or distance between buildings, the length of a building shall be the total length of the exterior wall or walls which are most nearly parallel to the lot line or other building to which the dimension or distance is measured.
17. Building Wall. For the purpose of computing required yard dimension or distance between buildings, the building wall includes such wall or parts thereof which is most nearly parallel with the lot line or other building wall to which the dimension or distance is measured.
18. Commission, Planning. The Caledonia Village Planning Commission.
19. Comprehensive Plan. The Comprehensive Plan for Marion County or parts thereof, as and when adopted or amended by the Caledonia Village Planning Commission.

20. Conditional Use; Special Exception. A principal use which is subject to conditional approval by the Board of Appeals. A conditional use (or special exception) may be granted by the Board only under one of the following conditions:
 - a. Where there is a specific provision in this Code for such use within the District involved, or
 - b. In case the use in question is not listed as either permitted or prohibited in the District involved, and the Board is specifically authorized to determine whether an unlisted use is similar to others listed as permitted. Such favorable determination may not be made in case of a use which is first listed as permitted or as prohibited in a less restricted District.
21. Removed 3-2006.
22. Removed 3-2006.
23. Removed 3-2006.
24. Density, Residential. A measurement of the intensity of residential use, measured in terms of the number of dwelling units per net acre of land occupied, excluding streets, alleys and all land not used directly for residential purposes.
25. District, Zoning. A portion of the land within the Village of Caledonia within which certain uniform regulations and requirements of various combinations thereof apply under the provisions of this code.
26. Drive-in Establishment. Any commercial establishment such as a carwash, bank or restaurant, which relies for its principal source of customers or clients on provision for the driving of motor vehicles, with a parking space, window, stall or device at which the sale or service is provided by the establishment or self-service.
27. Drive-through Establishment. A drive-through establishment in which the vehicles are kept in line waiting for service.
28. Dwelling. Any building or portion thereof designed or used as the home of one or more persons or families, but not including a tent, cabin, hotel, motel, trailer or mobile home. This definition shall include a modular dwelling, as defined herein.
29. Dwelling, Fixed. A dwelling permanently fixed to the ground, which shall not include mobile homes.
30. Dwelling, Mobile. A mobile home; a moveable or portable structure designed and constructed to be towed as a unit, on its or their own chassis and running gear, on the public streets or highways and designed, constructed and equipped with the necessary service connection for human occupancy and habitation as a permanent residence for one (1) or more persons whether resting on wheels, jacks or other supports. This definition shall not include manufactured home, industrialized unit, travel or vacation vehicles, either self-propelled or non-self-propelled, as separately defined.
31. Dwelling, Modular. See "Industrialized Unit". Modified 3-2006.

32. Dwelling, Multi-Family. A building or portion thereof designed for or used for residence purposes by three or more families, including an apartment building or town house.
33. Dwelling, Single-Family. A building designed for and used exclusively for residence purposes by one family or house-keeping unit.
34. Dwelling, Seasonal. A summer cottage, winter lodge or similar lodging occupied less than six (6) months during a year.
35. Dwelling, Town House. A building consisting of a series of three (3) or more attached or semi-detached dwelling units, each with a ground floor and a separate entrance, whether maintained in a single ownership, separate ownership, or condominium. In order to conform with this code, a town house shall comply with the following:
 - a. Have a maximum of eight (8) dwelling units in a single building.
 - b. Have a minimum of sixteen (16) feet of width in each dwelling unit.
 - c. Have privately occupied lot area in accordance with Section 14.02 which shall apply to all town houses.
36. Dwelling, Two-Family. A building designed for and used exclusively by two families or housekeeping units.
37. Dwelling Unit. One or more rooms designed for, intended for or used as a residence by one family with facilities for cooking therein.
38. Family. A person living alone or two or more persons living together as a single housekeeping unit, in a dwelling unit.
39. Filling Station. See “Service Station.”
40. Floor Area. The measurement of floor area for purposes required by this Code shall be the sum of the area of the first floor, as measured to the inside of exterior walls, plus, that area, similarly measured, of all other stories having more than ninety (90) inches of headroom, which are accessible by a fixed stairway, elevator or escalator, and which may be made usable for the intended occupancy. For residential uses, the floor area of uninhabitable basements, cellars, garages, accessory building, attics, breeze ways and unenclosed porches shall be excluded.
41. Floor-Area Ratio. The ratio of total floor area on all floors of a building to the total lot area.
42. Garage, Private. A detached accessory building or a portion of a principal building used only for the storage of self-propelled vehicles and incidental residential storage.
43. Garage, Public. A building or portion, thereof, designed or used for equipping, servicing, repairing, hiring, renting, selling or storing self-propelled vehicles.
44. Home Occupation. An occupation which is carried on in the home in a Residential

District, provided it is incidental to the residential use, and meets the requirements of Section 15.03 of this Code.

45. Hospital. An institution providing health services primarily for inpatient medical or surgical care of the sick or injured and including related facilities such as laboratories, out-patient departments, training facilities, central service facilities and staff offices which are an integral part of the facility. The term specifically shall not include tuberculosis, mental or penal hospitals, rest homes, or nursing homes.
46. Hotel, Motel. A building or buildings containing guest rooms to be occupied primarily by transients who are lodged with or without meal service.
- 46A. Industrialized Unit. A building unit or assembly of closed construction fabricated in an off-site facility, that is substantially self-sufficient as a unit or as part of a greater structure, and that requires transportation to the site of intended use. "Industrialized unit" includes units installed on the site as independent units, as part of a group of units, or incorporated with standard construction methods to form a completed structural entity. This definition shall not include manufactured or mobile homes. Added 3-2006.
47. Junk Yard. A place where discarded or salvaged materials are bought, sold, exchanged, baled, packed, disassembled, or handled, including auto wrecking yards, house wrecking yards, used lumber yards and places or yards for storage of house wrecking and structural steel materials and equipment. For the purposes of this Code two (2) or more unlicensed autos on a lot shall constitute a junk yard and be subject to the provisions and regulations of a junk yard.
48. Land Use Plan. The Land Use Plan for Marion County, as adopted and amended by the Caledonia Village Planning Commission.
49. Lodging House. A building or part thereof, other than a hotel or motel, where both meals and lodging are provided, for compensation for three or more persons, not transient, where no cooking or dining facilities are provided in individual rooms. (See also "Boarding House" and "Rooming House").
50. Lot. A parcel of land occupied or intended to be occupied by a principal building or group of such buildings and accessory buildings, or utilized for a principal use and uses accessory thereto, together with the open space as required by this Code and having frontage on a public street.
51. Lot Area. The computed lot area within the lot's lines.
52. Lot, Corner. A lot abutting upon two (2) or more streets at their intersection or upon two (2) parts of the same street which form an interior angle or less than one hundred thirty-five (135) degrees. The point of intersection of the street lines is the corner.
53. Lot, Interior. A lot other than a corner lot.
54. Lot Depth. The mean horizontal distance between the front and area lot lines, measured at right angles to the street line.
55. Lot Width. The mean horizontal distance across the lot between side lot lines,

measured at right angles to the lot depth, provided that the minimum lot widths required by this Code shall be so measured at a distance from the front lot line equal to the required depth of the front yard.

56. Lot Lines. The property or street right-of-way lines bounding a lot.
57. Lot Line, Front. The lot line separating the lot from the right-of-way line of the principal street on which the lot abuts.
58. Lot Line, Rear. The lot line opposite and most distance from the front lot line.
59. Lot Line, Side. Any lot line other than a front or rear lot line. A side lot line of a corner lot, separating a lot from a street, is called a side street lot line. A side lot line separating a lot from another lot is called an interior lot line.
60. Lot of Record. A lot which is a part of a recorded plat or a lot described by metes and bounds, the map and/or description of which has been recorded in the office of the Marion County Recorder.
- 60A. Manufactured Home. A building unit or assembly of closed construction that is fabricated in an offsite facility and constructed in conformance with the federal construction and safety standards established by the secretary of housing and urban development pursuant to the "Manufactured Housing Construction and Safety Standards Act of 1974," 88 Stat. 700, 42 U.S.C.A. 5401, 5403, and that has a permanent label or tag affixed to it, as specified in 42 U.S.C.A. 5415 certifying compliance with all applicable federal construction and safety standards. This definition shall not include industrialized units or mobile homes. Added 3-2006.
61. Motel. See "Hotel"
62. Mobile Home. See "Dwelling, Mobile".
63. Modular Home. See "Dwelling, Modular".
64. Net Acreage. The area of land, in acres, within the lines of a lot. (See also definition for Density, Residential).
65. Non-Conforming Structure. A building or structure, lawfully existing at the time of the effective date of this Code, that does not conform to the provisions of this Code as to lot area, yard or building height requirement for the zoning district in which it is located.
66. Non-Conforming Use. The use of a building or structure or of a tract of land, lawfully existing at the time of the effective date of this Code that does not conform to the use regulations for the zoning district in which it is located.
67. Opaqueness. The degree to which a wall, fence, structure or landscape planting is solid or impenetrable to light or vision in a generally uniform pattern over its surface.
68. Open Space. This term, as used in this Code, is intended to refer to front, side or rear yards adjoining buildings, or to other land space not occupied by buildings, required or provided to afford light, ventilation, visibility and other requirements for a

healthful environment.

69. Parking Area or Lot. An open area, other than a street or other public way, used for the parking of motor vehicles.
70. Parking Garage. A structure designed and used primarily for the storage or parking of passenger automobiles, including such accessory servicing of such automobiles as may be permitted by this Code.
- 70A. Permanent Foundation. A permanent masonry, concrete, or locally approved footing or foundation. Added 3-2006.
71. Permit, Occupancy. A document issued by the Zoning Inspector which certifies that the completed building, structure or use proposed are consistent with the requirements of this Code and for the use applied for.
72. Permit, Use. See “Permit, Occupancy”.
73. Permit, Zoning. Any permit which authorizes the construction or alteration of buildings or structures in accordance with this Zoning Code.
74. Planned Development Projects.
 - a. Fixed Dwelling Development. See definition, Section 14.022.
 - b. Mobile / Manufactured Home Park. A parcel of land in single ownership, developed and operated for occupancy by mobile / manufactured homes as permanent residences, in accordance with the requirements set forth in Section 14.03 of this Code.
75. Principal Building. A building or structure in which is conducted the principal use of the lot on which it is situated.
76. Principal Use. The primary or chief purpose for which a lot or structure is used.
77. Public Uses. All lands, other than streets and highways, owned by and officially designed for continuing public use by a Municipality, Township, County, School District, State of Ohio, United States Government or any other duly constituted agency of government, such as parks, schools and administrative, recreation, cultural and service buildings.
78. Public Utility Facilities. Land, buildings, equipment, materials, tools and machinery involved in the erection, construction, alteration, or maintenance, any public utilities or municipal or other governmental agencies, of gas, electrical, steam or water transmission or distribution systems, collection, communication, supply or disposal systems reasonably necessary for the furnishing of adequate community-wide service by such public utilities or municipal or other governmental agencies for the public health or safety or general welfare, but not including buildings used solely for administrative purposes. Public utility services, shall be deemed to exclude customarily accessory telephone, electrical, gas, sewer, or water connections to individual properties.

79. Public Utility Sub-Station. Buildings or structures serving as distribution or service centers for only a section of a community including such uses as water pumping stations, water storage tanks, transformer stations, telephone exchanges, rail or bus waiting shelters and similar uses.
80. Recreation Facilities, Private. Privately owned recreation facilities which are not operated for the general public for profit, including private country clubs, golf courses, riding clubs, fishing or hunting clubs, game preserves, ski slopes, swimming pools and other similar non-commercial recreation areas or facilities.
81. Recreation Facilities, Limited Commercial. Recreation areas and facilities open to the public, established and operated for profit, limited to enterprises serving vacationing and/or one-day customers, including picnicking, camping, fishing and boating, with the sale of goods and services limited to food, beverages, boating, fishing and camping supplies, boat docking and launching, tent and recreational vehicles parking.
82. Recreation Facilities, General Commercial. Recreation areas and facilities open to the public, established and operated for profit, including commercial golf courses, ski lodges and slopes, swimming pools, ice skating rinks, riding stables, race tracks, amusement parks, carnivals and similar commercial enterprises.
83. Residence. See “Dwelling”.
84. Road. See “Street”.
85. Rooming House. A building or part thereof other than a hotel or motel, where lodging is provided for compensation for three (3) or more persons, not transients, where no cooking or drinking facilities or services are provided. (See also “Lodging House”).
86. School. A building used for the purpose of elementary or secondary education which meets the requirements of the compulsory education laws of the State of Ohio, and not providing residential accommodations for students.
87. Semi-Public Uses. Land owned by a non-profit organization or agency which is open to general public use, including but not limited to a cemetery, church, Sunday school, parochial school, college, hospital, site occupied by an auditorium, museum, art gallery or other institutions of an educational, religious, charitable or philanthropic nature but not including any private or semi-private club, lodge, fraternity or other similar activity.
88. Service Station. Buildings or premises, or portions thereof, arranged or designed to be used for the retail sale of oil, gasoline or other products for the propulsion or lubrication of motor vehicles including facilities for changing and repairing of tires or batteries, polishing, greasing, washing, or minor servicing of such motor vehicles, but excluding high speed automotive washing, steam cleaning, body repairing, major motor, transmission or chassis repairing and body bumping and painting.
89. Shopping Center. A group of buildings and accessory open spaces devoted to permitted commercial uses which (a) is under one ownership with separate establishments rented or leased; (b) has common parking facilities for all

establishments occupying the center; and, (c) has no lot lines drawn between establishments.

90. Sign. Any writing, numerals, pictorial representation, illustration, decoration, emblem, symbol, trademark, flag, banner, pennant, streamers, or any other figures or object of similar character which:
- a. Is a structure or any part thereof, or is attached to, painted on, or in any other manner represented on a building, column or other structure, or any portable device, and
 - b. Is used to announce, direct attention to, or advertise, and
 - c. Is visible from any street, alley, park, or other public area.
91. Sign, Area of. The entire area within a single continuous perimeter enclosing the extreme limits of writing, representation, emblem, or any figure of similar character together with any frame or other material or color forming an integral part of the display or used to differentiate such sign from the background against which it is placed, excluding the necessary supports or uprights on which such sign is placed. For a sign having more than one (1) display surface, all surfaces shall be included in computing the total of the exposed exterior display surface area. For a sphere or other curved display surface, the area shall be that of the largest plane passing through it at right angles to the principal line of vision.
92. Sign, Accessory. A sign which relates solely to the building or premises on which it is located, in any manner indicated by the definitions hereunder for functional types of accessory sign.
93. Signs, Accessory, Defined by Function.
- a. Bulletin Board. A sign of permanent construction, but with movable letters, words or numerals indicating the name of a religious institution, school, library, auditorium, theater, stadium, athletic field or other similar use and the announcement of services or activities to be held therein.
 - b. Directional Sign. A sign containing only words, numbers, arrows or pictorial matter directing pedestrians or motorists in the proper and convenient use of the premises on which the sign is located.
 - c. Identification Sign. A sign which displays only the name, address and/or use of the premises and/or the goods sold or produced or the services offered therein.
 - d. Temporary Sign. A banner, pennant, streamer, poster, display or illustration which is affixed to or painted upon or represented directly or indirectly upon a building, structure or piece of land or portable device, and which directs attention to an object, product, place, activity, person, institution, organization or business and is constructed of metal, cloth, canvas, plastic sheet, cardboard or other like materials and which is intended to be displayed for a limited period of time.

- e. Temporary Sign, Real Estate. A temporary sign pertaining to the sale or lease of the lot or tract of land on which the sign is located or to the sale or lease of one or more structures or a portion thereof located on such lot or tract of land.
 - f. Temporary Sign, Construction. A temporary sign indicating the names of architects, engineers, contractors and similar persons or firms involved in the design or construction of a structure or project.
 - g. Warning Sign. Any sign indicating a situation which is dangerous or potentially dangerous.
94. Signs, Accessory, Defined by Structural Type.
- a. Awning, Canopy or Marquee Sign. A sign that is mounted on, painted on or attached to an awning, canopy or marquee.
 - b. Free Standing Sign. A sign, not attached to any building, which is suspended or supported by one or more upright columns or structures attached to the ground.
 - c. Projecting Sign. A sign, not a wall sign, suspended from or supported by building or similar structure and projecting therefrom.
 - d. Roof Sign. A sign, erected on or over the roof of any building or similar structure.
 - e. Wall Sign. A sign which is erected against or painted upon the wall of any building, with the exposed face thereof in a place parallel with the plane of said wall.
95. Sign, Advertising. A sign which directs attention to a use, commodity, or service not related to the premises on which it is located, including a billboard.
96. Sign Face. A single surface of a sign, upon, against, or through which the message of the sign is exhibited.
97. Sign, Flashing. All illuminated sign on which the artificial light or any part thereof has conspicuous or intermittent variation in intensity or color.
98. Sign, Height. The vertical distance from the upper most point used in measuring the area of the sign to the ground immediately below such point or to the level of the upper surface of the nearest curb of a street or alley (other than a structurally elevated roadway) whichever measure permits the greatest elevation of the sign.
99. Sign, Illuminated. A sign which is illuminated by an artificial source of light.
100. Sign, Moving. Any sign or part thereof which rotates, revolves or otherwise is in motion.
101. Sign, Structure. The supports, uprights, bracing or framework for signs.

102. Slaughter House. A building used for the slaughtering of animals and the scalding, dressing, butchering and storage of animal carcasses, but not including the rendering, smoking, curing, or other processing of meat, fat, bones, offal, blood or other by-products.
103. Story. That portion of a building between the upper surface of any floor and the upper surface of the floor above, or any portion of a building between the topmost floor and the roof having a useable floor area equal to at least fifty (50) percent of the usable floor area of the floor immediately below it.
104. Story, First. The lowest story or ground story of a building which is not defined as a basement.
105. Street. A public right-of-way thirty (30) feet or more in width which existed prior to the time of the effective date of this Code. The term "Street" shall include avenue, circle, road, parkway, boulevard, highway, thoroughfare, or any other similar term.
106. Street, Principal. The street adjoining the front lot line.
107. Street, Side. The street located along the side street lot line of a corner lot: the street adjoining a corner lot which is approximately at right angles to the principal street.
108. Structure. Any constructed or erected material or combination of materials, the use of which requires location on the ground, including but not limited to, buildings, stadia, radio towers, sheds, storage bins, swimming pools, walls and fences, and decks.
109. Structural Alteration. Any change in the structural members of a building, such as walls, floors, columns, beams or girders.
110. Subdivision Regulations. The Sub-division Regulations for the Village of Caledonia, adopted by the Village of Caledonia, March, 1973, Ordinance No. 688.
111. Tourist Home. A building or part thereof, other than a hotel, motel, boarding house, lodging house, or rooming house, where lodging is provided for transients by a resident family in its home for compensation.
112. Township House. See "Dwelling, Town House".
113. Travel or Vacation Vehicle. A vehicle, either self propelled or non-self-propelled, so constructed as to permit its continued conveyance upon public streets and highways, and so designed and constructed as to provide sleeping and/or eating accommodations for persons while traveling or vacationing. Any portable vehicle providing such accommodation having a usable length of forty-five (45) feet or less shall be included within this definition, and shall not be defined as a mobile home.
114. Yards, Required. The open space required between lot lines and building or structures, which space shall be open, unoccupied and unobstructed except as provided for in this Code.
115. Yard, Front. The required open space, extending for the full width of the lot, between the front lot line and any building, measured horizontally at right angles to the front

lot line.

116. Yard, Rear. The required open space, extending for the full width of the lot, between the rear lot line and any principal building, measured horizontally at right angles to the rear lot line.
117. Yard, Side. The open space extending from the front yard to the rear yard, between the nearest side lot line and a building.
118. Zoning District; Zoning Use District; Use District. These terms are synonymous with each other. See "District, Zoning".

CHAPTER 3

LEGAL PROVISIONS

3.01 MINIMUM REQUIREMENTS AND CONFLICT

In the interpretation of the provisions of this Code, they shall be held to be the minimum requirements for the promotion of the public health, safety, convenience, prosperity and general welfare. When a provision of this Code differs or conflicts with the provisions of any other ordinance, statute, law or regulation, the most restrictive requirement shall apply.

3.02 CONFORMANCE REQUIRED

Except as hereinafter provided, no land, building, structure or premises shall hereafter be used, and no building or structure or part thereof shall be located, erected, moved, reconstructed, extended, enlarges or altered except in conformity with the regulations herein specified for the District in which it is located.

3.03 SEPARABILITY

Should any section, clause or provision of this Code be declared by a court of competent jurisdiction to be invalid, such declaration shall not affect the validity of this Code as a whole, or part thereof, other than the part so declared invalid.

3.04 PENDING APPLICATIONS

Nothing contained herein shall require any change in the plans, construction, size or designated use of any development, building, structure, or part thereof, for which a required building permit has been, or based upon a pending application duly filed lawfully could have been granted before the effective date of this Code provided that construction is begun no later than six (6) months after the effective date of this Code and is carried on to completion in a reasonable manner and without unnecessary delay.

3.05 VIOLATIONS, PENALTIES

It shall be unlawful to locate, erect, construct, reconstruct, enlarge, change, maintain or use any building or land in violation of any of the provisions of this Code or any amendment thereto. Any violation of the provision of this Code shall be misdemeanor and, upon conviction, shall subject the owner or any person who has assisted in the commission of such violation, or who uses or maintains any building or premises in which such violation exists, to a fine of not more than fifty (\$50.00) each day that a violation is permitted to exist may constitute a separate offense.

CHAPTER 4

NONCONFORMING USES AND STRUCTURES

4.01 INTENT

It is the intent of this Code to recognize that the eventual elimination of existing uses and structures which are not in conformity with the provisions of this Code is as much a subject of health, safety and welfare as is the prevention of the establishment of new uses which would violate these provisions. However, it is the further intent that any elimination of nonconforming uses or structures shall be effected in such a manner as to avoid unreasonable invasion of established private property rights.

4.02 NON-CONFORMANCE OF USE

A non-conforming use, as defined in Chapter 2 may be continued, subject to exceptions and conditions set forth hereunder.

4.21 Change of Use

No non-conforming use may be changed to another non-conforming use except by approval of the Board of Zoning Appeals in accordance with Section 17.032 of this Code. Such change of use shall only be changed to a use of the same class or more restrictive class as the previous non-conforming use.

No such change of use may involve a structural alteration, or any change which, in the judgment of the Board, would be more detrimental to the surrounding neighborhood than the existing non-conformity.

4.22 Abandonment

No building, structure or premises where a non-conforming use has ceased for one (1) or more years shall again be put to a non-conforming use.

4.03 STRUCTURAL NON-CONFORMANCE

A non-conforming structure, as defined in Chapter 2, may be continued, subject to the following conditions and requirements:

4.31 Structural Alteration, Extension or Repair

A non-conforming structure may be altered, extended or repaired without prior approval of the Board of Zoning Appeals provided that such alteration, extension or repair does not increase the degree of the non-conformity. For example:

- A. If a yard is non-conforming as to its dimension, such dimension shall not be further decreased, nor shall the length or heights of the exterior wall adjoining such non-conforming yard be increased.
- B. If the building height is non-conforming, it shall not be increased.

4.32 Expansion of Use

No non-conforming structure may be changed to provide for an expansion of its use except by approval of the Board of Zoning Appeals, even though such expansion is in accordance with the use requirements of this Code. Examples of such expansion include increasing the number of dwelling units or the floor space of a commercial or industrial establishment. In approving an appeal for expansion of use in a non-conforming structure, the Board shall find that such extension will not have a detrimental effect on neighboring property.

4.04 REPAIRING DAMAGED BUILDINGS

A non-conforming building or a building occupied by a non-conforming use which is damaged or destroyed by fire, flood, winds, act of God, or other cause beyond the control of the owner may be repaired or reconstructed and the non-conforming use, if any, may be continued, provided that such repair or reconstruction is commenced within a period of one year and diligently prosecuted to completion.

CHAPTER 5

ZONING DISTRICTS AND ZONING DISTRICT MAP

5.01 ZONING DISTRICTS

5.11 Zoning District Classifications

The Village is hereby divided into districts under four general categories. All parts of the Village shall be designated on the Zoning District Map as being located in one of the Zoning Districts named hereunder:

Open Space Districts “FP”

Flood Plain Districts

- “FP-1” Floodway Zone

- “FP-2” Floodway Fringe Zone

“C-1” Conservation District

Residential Districts

“R-1” One and Two Family Residence District

“R-2” General Residence District

Business Districts

“B-1” Business District

Industrial Districts

“I-1” Industrial District

5.12 Degree of Restrictiveness

Whenever, in this Code the order of Districts as to degree of restrictiveness is referred to, the order shall be as listed hereinbefore, with the “FP” District being the most restricted, and the “I-1” District being least restricted.

5.02 ADOPTION OF ZONING DISTRICT MAP AS PART OF ORDINANCE

The Boundaries of Zoning Districts as set forth hereinbefore are hereby established as shown on the map entitled “Official Zoning District Map of the Village of Caledonia, Ohio”, as dated and certified by the Mayor of Caledonia and attested by the Clerk of the Caledonia Village Council. Said official Zoning District Map and all notations, references and other matters thereon are hereby made a part of the Code. Said Official Zoning District Map shall be and remain on file in the Office of the Clerk of the Caledonia Village Council, and a copy thereof shall be and remain on file in the office of the Zoning Inspector.

5.03 DETERMINATION OF DISTRICT BOUNDARIES

Except where referenced and noted on the Zoning District Map by a clearly designated line

and / or written dimensions, the District boundary lines are intended to follow property lines, lot lines or the center lines of streets, alleys or streams as they existed at the time of adoption of this Code or the extension of such lines provided however, that where a boundary line is shown as adjoining a railroad right-of-way, it shall unless otherwise fixed be construed to coincide with the nearest boundary line of the railroad right-of-way; provided further that, if the boundary line cannot be shown accurately by any of the aforesaid methods, it shall be shown by the written dimensions, indicating clearly the distance of said boundary line from the nearest parallel street center line, government survey line or other permanent and legally established line. The Zoning Inspector shall interpret the location of boundary lines as shown on the Zoning District Map. When the Zoning Inspector's interpretation is questioned, the boundary lines shall be determined by the Board of Zoning Appeals as prescribed in Chapter 17.

5.04 VACATION OF STREETS, ALLEYS OR OTHER PUBLIC WAYS

Whenever any street, alley or other public way is vacated by official action as provided by law, the Zoning Districts adjoining the sides of such public way shall be automatically extended, depending on the side or sides to which the land reverts, to include the right-of-way thus vacated which henceforth shall be subject to all regulations of the extended District or Districts, except that utility rights-of-way or easements shall not be affected by such action.

CHAPTER 6

GENERAL ZONING DISTRICT PROVISIONS

6.01 STREET FRONTAGE REQUIRED FOR ALL LOTS

Except as permitted by other provisions of this Code, each use of land shall be located on a lot, as defined in Chapter 2, which lot shall have frontage on a street.

6.02 REQUIRED LOT AREA OR OTHER OPEN SPACE CANNOT BE REDUCED

No lot, yard, parking area or other open space shall be reduced in area or dimension so as to make said area of dimension less than the minimum required by this Code. No part of a yard, parking area or other space provided for any building in compliance with this Code shall be included as a part of a yard, parking area or other space required for another building except as specifically provided for in Chapter 14 for Planned Development Projects.

6.03 GENERAL ZONING DISTRICT REGULATIONS

Regulations governing the use of land and buildings are hereby established in the several zoning districts as set forth in the following Chapters, with each zoning district being identified by name and alpha-numeric symbol. Only uses designated as permitted shall be allowed and any use not so designated shall be prohibited except in specific cases where the Board of Appeals is authorized to rule on non-designated uses which it deems to be similar to those which are designated as permitted. In making such ruling the Board may not permit in any district a use which is first listed as permitted or prohibited in a less restricted district.

6.04 MOBILE / MANUFACTURED HOMES

No mobile home, as defined in Chapter 2, shall be used as a permanent dwelling in any District except within a mobile / manufactured home park, approved as set forth in Section 14.03.

Manufactured homes, as defined in Chapter 2, shall be allowed on individual lots in the R-1 and R-2 Districts provided the unit is considered a “permanently sited manufactured home”. A permanently sited manufactured home means a manufactured home that meets all of the following requirements:

1. The structure is affixed to a permanent foundation and is connected to appropriate facilities;
2. The structure, excluding any addition, has a width of at least twenty-two feet at one point, a length of at least twenty-two feet at one point, and a total living area, excluding garages, porches, or attachments, of at least nine hundred square feet;
3. The structure has a minimum 3:12 residential roof pitch, conventional residential siding, and a six-inch minimum eave overhang, including appropriate guttering.
4. The structure was manufactured after January 1, 1995.
5. The structure is not located in a manufactured home park.

Added 3-2006.

CHAPTER 7

“FP” FLOOD PLAIN DISTRICTS

7.01 PURPOSE

Provisions pertaining to the use and development of lands subject to periodic flooding are provided to encourage development and use of such lands in a manner to reduce the perils of flooding and to promote the public, health, safety and general welfare. To further this the Flood Plain District may be used as a regular Zoning District, by itself not in addition to any other district, or it may be used as a Special District in addition to any of the other Zoning Districts as established in Chapter 5 with the regulations of both districts applying.

1. “FP-1” Floodway Zone – means the channel of a river or other water course and the adjacent land areas that must be reserved in order to discharge the base flood without cumulatively increasing the water surface elevation more than 1.0 foot. (Base flood shall have the same meaning here as defined in the Village’s Flood Plain Damage Prevention Ordinance No. 2004-102)
2. “FP-2” Floodway Fringe Zone – means an area of special flood hazard as defined in the Village’s Flood Plain Damage Prevention Ordinance No. 2004-102, but in which no flooding or floodway zones are designated.

7.02 USE REGULATIONS

7.21 Uses in the Floodway Zone

1. Principal Permitted Uses

Agriculture (Crops or Pasture Only)

2. Conditional Permitted Uses (Subject to approval by the Board of Appeals)

Agriculture (Barns or Other Structures)
Recreational uses (non-structural)
Parking Lots
Water control structures

3. Accessory Permitted Uses and Structures

Structures or uses accessory to the above. Conditional permitted uses shall conform to the requirements of the Villages Flood Plain Damage Prevention Regulations Ordinance No. 2004-102

4. Prohibited Uses and Structures

All uses inconsistent with the Village’s Flood Plain Damage Prevention Regulations Ordinance No. 2004-102.

Storage of material or equipment which is buoyant, flammable, explosive or may be injurious to human, animal, or plant life.

Dwellings, schools, places of general assembly and institutions for human care.

Other uses that are likely to cause pollution of waters, as defined in Ohio Law.

7.22 Uses in the Floodway Fringe Zone

1. Principal Permitted Uses

Agriculture

2. Conditional Permitted Uses (Subject to approval by Board of Appeals)

All conditional permitted uses allowed in the Floodway Zone

Recreation Facilities

Seasonal Dwellings

Public Utility Facilities

All principal and conditional uses permitted in any underlying zoning district, if not hereinafter prohibited.

3. Accessory Permitted Uses and Structures

Structures or uses accessory to the above uses. Conditional permitted uses shall conform to the requirements of the Villages Flood Plain Damage Prevention Regulations Ordinance No. 2004-102

4. Prohibited Uses and Structures

All uses inconsistent with the Village's Flood Plain Damage Prevention Regulations Ordinance No. 2004-102.

Storage of material or equipment which is buoyant, flammable, explosive or may be injurious to human, animal, or plant life.

Dwellings, schools, places of general assembly and institutions for human care.

Other uses that are likely to cause pollution of waters, as defined in Ohio Law.

7.03 DEVELOPMENT STANDARDS

All Structures within the Floodway Fringe Zone shall conform to the requirements of the Village's Flood Plain Damage Prevention Regulations Ordinance No. 2004-102.

7.04 ESTABLISHMENT OF ZONE BOUNDARIES

7.41 The boundaries of the Floodway and the Floodway Fringe Zone shall be based on data provided by reports, records and maps of the Federal Emergency Management Agency

7.42 In the absence of a Flood Plain Boundary as set forth hereinbefore as such boundary may apply to any parcel of land for which a zoning application has been made, it shall be the duty of the Zoning Inspector or Flood Plain Administrator to refer such application to the Planning Commission for decision. It then shall be the duty of said Commission to establish said boundary as it applies to such parcel of land, and render a decision as to the compliance or non-compliance of the proposed use with the regulations set forth hereinbefore.

7.05 WARNING AND DISCLAIMER OF RESPONSIBILITY

The degree of flood protection required by this Code is considered reasonable for regulatory purposes. Larger floods may occur or flood heights may be increased by man-made or natural causes, such as ice jams and bridge openings restricted by debris. This Code does not imply that areas outside the Flood Plain District boundaries or land uses permitted within such district will be free from flooding or damages. This Code shall not create liability on the Part of the Village of Caledonia or any officer or employee thereof for any flood damages that result from reliance on the Code or any administrative decision lawfully made thereunder.

CHAPTER 8

“C-1” CONSERVATION DISTRICT

8.01 PURPOSE

Areas possessing natural resources, the preservation and wise use of which take precedence over other urban uses which might otherwise encroach upon or destroy such resources. The type of resource which the land possesses will determine the uses which should be permitted on such land, and in some instance the probability that such land later should be changed to a certain other use classification at the time when there is a legitimate public need for the specific resource which the land possesses.

It shall be the intent of the Village Government to administer this Zoning Code in such a manner as to encourage the development of resources in the Conservation District as follows:

<u>Resource</u>	<u>Best Use</u>	<u>Future Zoning District</u>
1. Woodland, streams and water bodies having scenic or other recreational value.	Public Recreation	Continue in “C-1”
2. Flood Plain or areas requiring special drainage treatment	See provisions Chapter 7	Leave in “C-1” or change to or add “FP”

8.02 USE REGULATIONS

1. Principal Permitted Uses

Agriculture
Public Uses
Recreation Facilities, private
Public Utility Substations (See Section 15.11)

2. Conditional Permitted Uses (Subject to approval by Board of Appeals)

Specialized animal raising and care
Recreation Facilities, Limited Commercial
Single-family dwellings
Seasonal dwellings
Sanitary / Construction Debris Land Fills
Public Utility Facilities

3. Accessory Permitted Uses and Buildings

Private garages – conditional
Swimming pools, garden houses, tool houses, playhouses – conditional
Living quarters of persons employed on the premises

Boarders and roomers (limited to 2)
 Home Occupations – conditional (See Section 15.03)
 Required off-street parking space
 Stables (not part of a farm)
 Roadside stands on farms
 Other accessory uses as defined in Chapter 2
 Signs, Accessory (See Section 15.022)
 Temporary buildings

8.03 AREA AND DIMENSIONAL STANDARDS

All Structures shall comply with the dimension and area requirements as set forth in the following schedule:

	<u>Minimum Lot Size</u>		<u>Minimum Yard Dimensions</u>			<u>Maximum Bldg. Hght.</u>		<u>Maximum Coverage of Lot</u>
	Area (Acres)	Frontage (Feet)	Front (Feet)	Side (Feet)	Rear (Feet)	(Feet)	(Stories)	(Percent)
Dwellings	2	200	50	25	50	30	2 ½	-
Schools	5	200	50	25	50	30	2 ½	10
All Other Uses	2	200	50	25	50	30	2 ½	20

CHAPTER 9

Removed 3-2006

CHAPTER 10

“R-1” ONE- AND TWO-FAMILY RESIDENCE DISTRICT

10.01 PURPOSE

Areas where one- and two-family residential developments are desirable at densities made possible by the presence of public sewer and water supply.

10.02 USE REGULATIONS

1. Principal Permitted Uses

Agriculture
Single-family dwellings
Two-family dwellings
Public-uses
Semi-public uses

2. Conditional Permitted Uses (Subject to approval by Board of Appeals)

Nursery schools and day nurseries
Sanitariums, convalescent homes and rest homes
Cemeteries adjacent to or in extension of existing cemeteries
Recreation Facilities, private
Public Utility Sub-Stations (See Section 15.11)

3. Planned Development Projects (Subject to approval of Planning Commission)

Fixed Dwelling Developments

4. Accessory Permitted Uses and Buildings

Private garages
Swimming pools, garden houses, tool houses, play houses
Boarders and roomers
Home occupations (See Section 15.03)
Living quarters for persons employed on the premises
Accessory signs (See Section 15.022)
Other Accessory uses as defined in Chapter 2

10.03 AREA AND DIMENSIONAL STANDARDS

All structures shall comply with the dimension and area requirements as set forth in the following schedule:

	<u>Minimum Lot Size</u>		<u>Minimum Yard Dimensions</u>			<u>Maximum Bldg. Hght.</u>		<u>Maximum Coverage of Lot</u>
	Area Sq. Ft.	Frontage (Feet)	Front (Feet)	Side (Feet)	Rear (Feet)	(Feet)	(Stories)	(Percent)
Single-Family Dwellings								
- public water & sewer	9,000	65	20	7.5	35	30	2 ½	-
- with public sewer	25,000	100	30	10	50	30	2 ½	-
- with public water	43,560	100	30	10	50	30	2 ½	-
Two-Family Dwellings								
- public water & sewer	13,000	100	20	7.5	35	30	2 ½	-
- with public sewer	34,500	150	30	10	50	30	2 ½	-
- with public water	43,560	150	30	10	50	30	2 ½	-
Schools	5 Acres	200	50	25	50	30	2 ½	10
Hospitals	2 Acres	200	50	25	50	30	2 ½	20
All Other Uses	Sufficient to comply with yard and parking requirements		40	20	40	30	2 ½	20

10.04 REQUIREMENTS FOR ACCESSORY STRUCTURES

An accessory building may be erected detached from the principal building or may be erected as an integral part of the principal building, or it may be connected by a breezeway or similar structure. No accessory building shall be erected in any required yard other than a rear yard, except as hereinafter provided. Any accessory building not in a rear yard whether detached from or connected with the principal building shall be so placed as to meet all yard requirements for a principal building. If located in a rear yard, both detached and connected accessory structures shall be subject to the requirements set forth in the following paragraphs.

- A. The height of such building shall not exceed fifteen (15) feet and the distance of such

buildings from other separate buildings on the same lot shall be at least six (6) feet, except that a breeze-way, at least six (6) feet in length, may connect an accessory building with a principal building.

- B. The height of all accessory fences, wall or hedges shall comply with the Requirements of Section 15.01 for such fences.
- C. No accessory building in a rear yard shall be less than three (3) feet from an interior side lot line or a rear lot line.
- D. Coverage of a rear yard by accessory buildings shall not exceed twenty-five (25) percent.

CHAPTER 11

“R-2” GENERAL RESIDENCE DISTRICT

11.01 PURPOSE

Areas where it is desirable to encourage a variety of single family, two family and multi-family dwellings, because of locations near shopping centers, places of employment or education institutions. Such zoning districts shall not be designated except at locations where public sewer and water supply and can be provided to high density residential developments at the time of their construction.

11.02 USE REGULATIONS

1. Principal Permitted Uses

Single-family dwellings
Two-family dwellings
Town Houses
Multi-family dwellings
Public uses
Semi-public uses

2. Conditional Permitted Uses (Subject to approval by Board of Appeals)

Apartments
Nursery schools and day nurseries
Sanitariums, convalescent homes and rest homes
Rooming, boarding, or lodging houses
Private clubs, lodges, fraternity and sorority houses
Funeral homes or Mortuary
Cemeteries adjacent to or in extension of existing cemeteries
Recreation Facilities, Private
Public Utility Sub-stations (See Section 15.11)

3. Planned Development Projects (Subject to approval by Planning Commission)

4. Accessory Permitted Uses and Buildings

Private garages
Swimming pools, garden houses, tool houses, play houses
Boarders and roomers
Home occupations (See Section 15.03)
Living quarters for persons employed on the premises
Accessory signs (See Section 15.022)
Other Accessory uses as defined in Chapter 2

11.03 AREA DIMENSION STANDARDS

All structures shall comply with the dimension and area requirements as set forth in the following schedule:

	<u>Minimum Lot Size</u>		<u>Lot Area Per Dwelling Unit</u>		<u>Minimum Yard Dimensions</u>			<u>Maximum Bldg. Hght.</u>		<u>Maximum Coverage of Lot</u>
	Area (Acres)	Frontage (Feet)	No. Bedrooms	Sq. Feet	Front (Feet)	Side (Feet)	Rear (Feet)	(Feet)	(Stories)	(Percent)
Single-Family Dwellings***	9,000	60	Any	9,000	20	6/15*	35	30	2 ½	-
Two-Family Dwellings***	12,000	80	Any	6,000	20	6/15*	35	30	2 ½	-
Multi-Family Dwellings***	As needed to comply with lot area and yard requirements		0	2,000	30	15**	40	40	3	-
			1	2,500	30	15**	40	40	3	-
			2	3,000	30	15**	40	40	3	-
			3+	3,500	30	15**	40	40	3	-
Schools	5	200	-	-	50	25	50	30	2 ½	10
Hospitals	2	200	-	-	50	25	50	30	2 ½	20
All Other Uses	Sufficient to comply with yard and parking requirements		-	-	40	20	40	30	2 ½	20

* Least Width Side Yard/Sum of both side yards.

** Minimum side yard shall be 1/5 of sum of height + length of building walls most nearly parallel with side lot line but in no case less than 15 feet.

*** Public sewer and water required.

11.031 Removed 3-2006.

11.04 REQUIREMENTS FOR ACCESSORY STRUCTURES

An accessory building may be erected detached from the principal building or may be erected as an integral part of the principal building, or it may be connected by a breezeway or similar structure. No accessory building shall be erected in any required yard other than a rear yard, except as hereinafter provided. Any accessory building not in a rear yard whether detached from or connected with the principal building shall be so placed as to meet all yard requirements for a principal building. If located in a rear yard, both detached and connected accessory structures shall be subject to the requirements set forth in the following paragraphs:

- A. The height of such accessory building shall not exceed fifteen (15) feet and the distance of such buildings from other separate buildings on the same lot shall be at least six (6) feet, except that a breezeway, at least six (6) feet in length, may connect an accessory building with a principal building.
- B. The height of all accessory fences, wall or hedges shall comply with the requirements of Section 15.01 for such fences.
- C. No accessory building in a rear yard shall be less than three (3) feet from an interior side lot line or a rear lot line except where such lot line abuts an alley in which case the accessory building shall be three (3) feet from said lot line.
- D. Coverage of a rear yard by accessory buildings shall not exceed twenty-five (25) percent.

CHAPTER 12

“B-1” BUSINESS DISTRICT

12.01 PURPOSE

Intended to provide for varied types of commercial uses at locations near intersections of thoroughfares or in or near the Central Business District.

12.02 USE REGULATIONS

1. Principal Permitted Uses

- A. Non-residential uses of the types permitted in residential districts as follows:
 - Public and parochial schools
 - Churches and offices of civic, religious and charitable organizations
 - Private clubs, lodges, fraternity and sorority houses
- B. Dwelling units of the types permitted and as regulated in the “R-2” District, provided that they shall not be located on the first floor or basement floor.
- C. Lodging, including hotels, motels and apartment hotels
- D. Any retail business whose principal activity is the sale of new or used merchandise or antiques. Such retail business may include a workshop for servicing or repair of goods sold on the premises which shall not occupy more than fifty (50) percent of the total usable floor area of the establishments.
- E. Service establishments in which the retail sale of goods may or may not be involved, of the following types:
 - Barber and Beauty Shops
 - Photography studios
 - Watch, clock or jewelry repair
 - Catering services
 - Secretarial, stenographic and typing services
 - Physical culture establishments
 - Dry cleaning and laundry pick up services
 - Self-service laundry and dry cleaning
 - Household appliance repair
 - Funeral Home or Mortuary
- F. Commercially operated vocational schools, not including the use of equipment or machinery first listed as permitted in the “I-1” District.
- G. Restaurants, tea rooms, cafes and other establishments service food, beverages, or both, including drive-in facilities complying with the requirements of Section 15.04.

- H. Radio and television studios, bowling alleys, roller rinks, ice skating rinks, swimming pools, assembly halls, enclosed theaters, concert halls, dance halls, or similar places of assembly or entertainment.
 - I. Banks and other lending and financial establishments including drive-in facilities complying with the requirements of Section 15.04.
 - J. Workshop types of services, limited to the following:
 - Interior decorating
 - Re-upholstering and furniture refinishing
 - Laundry and dry cleaning
 - Medical and dental laboratories not connected with practice of medicine or dentistry
 - Electrical repair, not including the repair of industrial or road building machines or similar large machines.
 - Duplicating, addressing, blue printing, photocopying, electrostatic reproduction, film processing, mailing and mail listing services
 - Locksmith, gunsmith
 - Shoe shine and shoe repair shop, hat cleaning and blocking
 - Tailor or dressmaking shop
 - K. Drive-in establishments which related to the sale of goods or services permitted in this District, including drive-in theaters. Such establishments shall comply with the requirements of Section 15.04.
 - L. Rental of autos, trucks, trailers, and home gardening and repair tools
 - M. Removed 3-2006.
 - N. Repair Services related to goods or merchandise permitted to be sold in this District.
 - O. Offices of professional, business or industrial firms, not including the manufacture or storage of goods on the premises.
 - P. Recreation Facilities, General Commercial
 - Q. Gasoline Service Station, subject to compliance with the requirements of Section 15.04.
 - R. Off-street parking as a principal use.
 - S. Advertising signs, as controlled by Section 15.023.
2. Conditional Permitted Uses (Subject to approval of Board of Appeals)
- A. Public Utility Sub-Stations (See Section 15.11)
 - B. Any other retail business or commercial service establishment determined by the Board of Appeals to be of the same general character as those permitted in C through S above, but not including any uses first listed as permitted in

the "I-1" District.

C. Adults Only Entertainment Establishments, meeting the following requirement:

A. The location must be at least 300 feet from the R-1 Residential District, church, public park, public or private school, or cemetery in order to avoid a blighting influence on these uses, prevent crime, and preserve health, morals and rural quality of life.

The distance shall be measured from the nearest property line of the existing use to the nearest property line of the proposed adult only entertainment establishment use.

Added 3-2006.

3. Accessory Permitted Uses

A. Signs, as regulated by Section 15.022.

B. Off-street parking as required by Section 15.10

C. Any use customarily incidental to the principal permitted use.

12.03 AREA AND DIMENSIONAL STANDARDS

All structures shall comply with the dimensional requirements set forth hereunder:

12.31 Minimum Front Yard Depth

Minimum front yard depth shall be the height of the building, but not less than thirty (30) feet.

12.32 Minimum Side and Rear Yards

The schedule of side and rear yard dimensions shall be as follows:

A. Yard adjoining a lot line in a Business or Industrial District

No side yard or rear yard is required, but a use serviced from the side or rear shall have access thereto for loading and unloading in accordance with Section 15.10.

B. Yards adjoining a lot line of a Residential District shall be as follows:

Based on the dimension of building wall parallel or most nearly parallel with the side or rear lot line, the width of side yard and depth of rear yard shall be determined in accordance with the following formula:

$$\frac{\text{Height of Wall} + \text{Length of Wall}}{3} = \text{Width or Depth of Yard}$$

3

Provided, however, that no side yard width or rear yard depth shall be less than 25 feet.

12.33 Maximum Height Limits

The maximum height of structures shall be 40 feet or 3 stories.

CHAPTER 13

“I-1” INDUSTRIAL DISTRICT

13.01 PURPOSE

In furtherance of a general policy of fostering a diversity of urban activities and a stable tax base in the Village, it is intended that provision be made for varied types of industrial uses at appropriate locations where they will be compatible with other uses in adjoining districts. It is intended further that, within the “I-1” District, locational requirements and development standards shall be such as to reduce to a practical minimum the objectionable effects which certain types of industry might have upon one another and upon other uses permitted in adjoining non-industrial districts.

13.02 USE REGULATIONS

1. Principal Permitted Uses

- A. Agriculture
- B. Commercial establishments associated with or intended to serve the industrial establishments or their employees as follows:
 - Restaurants
 - Offices and facilities relating to emergency medical, drug and health services and the practice of industrial medicine.
 - Gasoline service stations
 - Engineering, architectural, account, legal and similar professional services.
 - Duplicating, addressing, blueprinting, photocopying, mailing and stenographic services.
 - Private employment agencies
 - Vocational and technical schools, public or private
- C. Blending, packaging and storage of previously manufactured products, as follows:
 - Chemical products, including household, cleaning and industrial compounds and insecticides.
 - Feed, grain, flour, sugar, and other food products
 - Pharmaceutical preparations and drugs
- D. The manufacturer of finished products from previously prepared materials, such as:

Canvas	Fur	Plastics
Cloth	Glass	Shell
Cork	Leather	Textiles
Felt	Paper	Tobacco
Fibers	Precious or semi-precious metals or stone	Wire

- E. The manufacture of the following finished products from previously prepared materials:

Cosmetics, toiletries and perfume

Electric appliances, instruments, components and accessories

Household, personal or other small articles, such as jewelry, silverware, plastic ware, musical instruments and parts, toys, rubber stamps, sporting and athletic goods, pens, pencils and other office and artists' supplies, miscellaneous notions, signs and advertising displays.

Office equipment and supplies and computing and accounting machines

Precision instruments, including professional scientific and regulating devices, photographic and optical goods

Wood products, including furniture, cabinet work and similar products

- F. The manufacture of metal products, using methods and materials as specified hereunder:

The fabrication of metal excluding the fabrication of structural steel, heavy machinery and transportation equipment

The casting of light weight non-ferrous metals

Welding, machining and other metal working process, but excluding punch presses having over twenty (20) tons rated capacity, drop hammers and other noise producing machine operated tools.

The shaping of sheet metal in the manufacture of air conditioning refrigeration and heating equipment and office furniture, but excluding the stamping of automobile bodies and fenders and other units of similar size.

- G. The processing or manufacture of food products, excluding pickles, sauerkraut, flour, sugar and vinegar.

Food locker plant, including the cutting and packaging of meat, fowl, fish or game, sale at retail, delivery of individual home orders, renting of individual lockers of home-customer storage thereof, but excluding the slaughtering or eviscerating thereof. Added 3-2006.

- H. Non-manufacturing activities as follows:

Operational equipment of public utilities and communication networks such as electrical receiving and transforming stations, radio, micro-wave or television transmission or receiving towers

Public Utility Sub-stations.

Transportation terminals and equipment, such as railway freight houses, truck terminals and transit vehicles storage areas; maintenance and service facilities for the foregoing, but excluding railroad maintenance facilities and marshaling yards

Warehousing, refrigerated and general storage

Bulk storage of flammable liquids, not to exceed 25,000 gallons.

Building materials sales and storage, not including sawmills, planing mills, or the mixing of cement, bituminous or asphaltic concrete

Building contractors equipment yards

Crematories

Research testing laboratories, not including the use of machines or equipment which are prohibited in this "I-1" District
Laundries and dry cleaning establishments
Postal facilities, including the handling of large quantities of mail by rail or truck
Workshops for the repair of industrial machines and equipment, the use of which is permitted in this District
Advertising signs, as controlled by Section 15.023
Hay, grain, feed and fertilizer, storage and sale
Fuel and ice dealers
Animal hospitals and fur animal farms
Off-street parking as a principal use

I. The following uses shall be permitted in "I-1" District only if the same shall be two hundred (200) feet or more from any Residential District:

1. Airports
2. Removed 3-2006.
3. Any use except:
 - A. Uses listed hereunder as conditional permitted uses which may be permitted only upon approval of the Board of Zoning Appeals.
 - B. Uses listed as principal permitted uses or as conditional permitted uses in any residential or business district which shall be prohibited. Uses specifically listed in the Industrial District Principal Permitted Use section listed hereinbefore as permitted in the "I-1" District shall be permitted even through listed in another District as well.

2. Conditional Permitted Uses (Subject to approval of Board of Appeals)

A. The following uses, with restrictions and requirements as indicated hereunder:

Junk yards, scrap and waste storage and wholesaling, provided that such uses shall not be permitted unless they are enclosed on all sides by an opaque wall or fence no less than ten (10) feet high; provided also that no stored scrap or waste material shall be visible from any street or road or from any Residential District.

B. The following uses, which shall not be located within six hundred (600) feet of any Residential District

Slaughter houses or stock yards
Incineration, reduction or storage of garbage, offal or rancid fats
Manufacture of explosives, ammunition, fire works or matches
Refining or processing of crude petroleum

- C. Any other commercial or industrial use not listed but determined by the Board of Appeals to be of the same general character as those listed as principal permitted uses in A and B hereinbefore but not including any use which is prohibited.

3. Accessory Permitted Uses

- A. Signs, as regulated by Section 15.022
- B. Off-street parking and loading, as required by Section 15.10
- C. Any use customarily incidental to the principal permitted use, including dwellings used as quarters for watchmen or caretakers

13.03 AREA AND DIMENSIONAL STANDARDS

All Structures shall comply with the dimensional requirements set forth hereunder:

13.31 Minimum Front Yard Depth

Minimum front yard depth shall be the height of the building, but not less than thirty (30) feet.

13.32 Minimum Side and Rear Yards

The schedule of side and rear yard dimensions shall be as follows:

- A. Yard adjoining a lot line in a Business or Industrial District:

No side yard or rear yard is required, but a use serviced from the side or rear shall have access thereto for loading and unloading in accordance with Section 15.10.

- B. Yards adjoining a lot line of a Residential District shall be as follows:

Based on the dimension of building wall parallel or most nearly parallel with the side or rear lot line, the width of side yard and depth of rear yard shall be determined in accordance with the following formula:

$$\frac{\text{Height of Wall} + \text{Length of Wall}}{3} = \text{Width or Depth of Yard}$$

Provided, however, that no side yard width or rear yard depth shall be less than 25 feet.

13.33 Maximum Height Limits

None, provided that the front, side and rear yards requirements are met.

CHAPTER 14

PLANNED DEVELOPMENT PROJECTS

14.01 PURPOSE AND GENERAL PROCEDURES

14.11 Purpose

The purpose of this Chapter is to provide the opportunity for latitude in the building of pre-planned development which, by virtue of good design and balanced, well organized development, provide for orderly community growth or re-growth without strict adherence to all the development standards set forth elsewhere in this Code for each zoning district.

14.12 General Procedure and Requirements

Subject to the procedures and limitations set forth in Section 14.013 and 14.014 hereunder, planned development projects may be approved in use districts as set forth in this Chapter.

In the case of a proposal involving an exceptionally large area, in which the general plan contemplates the development of a complete community, comprising a balance arrangement of residential, commercial, industrial and public uses, one application may include several projects, as provided for in this chapter. For such application, all of the procedures set forth in this chapter may proceed simultaneously, and approval may be in a single action. Provided, however, that where uses are proposed which are not permitted in the District involved, the required procedure for amendment to the Zoning Map must be followed:

14.13 Basic Requirements

In order to obtain approval, a proposed planned development shall comply with the following general requirements:

1. Shall be in conformity with the Comprehensive Plan or portion thereof as it may apply;
2. Shall be consistent in all respects with the purposes and intent of this Zoning Code;
3. Will advance the general welfare of the Village, and
4. Will provide, through desirable arrangement and design, benefits which justify the deviations from development standards which otherwise could apply.

14.14 Application procedures for all Planned Projects

14.0141 Zoning Application Procedure

- A. All applications for planned development projects shall be submitted

to the Planning Commission, which shall investigate and ascertain that the plans for any such project comply with the conditions set forth in this Chapter. The Commission shall specify in its by-laws the plans and other information which shall accompany each application.

A report of its findings and recommendation shall be prepared and Acted upon by the Commission. Such report shall constitute a recommendation to the Village Council, for action as set forth hereunder.

- B. In its review of and action on any application for a planned development project, the Village Council shall follow the procedure set forth in the Ohio Statutes for an amendment to the Zoning Map, including posting of notices, request for report from the Regional Planning Commission, and hearings and action by the Village Council.

However, approval of a planned development project shall not, of itself, constitute an amendment of the Zoning District in which the tract is located. If the approved development is not installed in accordance with plans and requirements of this Chapter within four (4) years after date of approval, such approval shall become null and void.

14.0142 Subdivision Procedure

If the proposed planned development project is determined to be a Subdivision under the provisions of Chapter 711, Revised Code of Ohio, the proposal shall be submitted and reviewed as a sub-division in the manner set forth in the Subdivision Regulations. In such case, any approval of the planned development under the provisions of this Zoning Code shall be tentative, and shall be revoked if a final subdivision plan is not submitted and recorded within one (1) year after such tentative zoning approval.

14.02 FIXED DWELLING DEVELOPMENT

14.21 Purpose

Within the scope of the general purpose of Planned Development Projects as set forth in Section 14.01 the purpose of the Section is as follows:

1. To provide latitude to the housing industry to use new conceptual and technological methods in the design and construction of fixed dwellings in a manner to comprise desirable and stable residential neighborhoods.
2. To provide for variety in fixed dwelling types, their arrangement and design, based on a unified development plan conceived and carried out for an entire tract of land, all within the intent of this Code relating to population density and dwelling types within each residential district.

14.22 Definition of Fixed Dwelling Development

A fixed Dwelling Development is defined as a group of two (2) or more dwelling

structures, together with other permitted uses, on a parcel of land not less than five (5) acres in area in single ownership, with not less than three hundred (300) feet of frontage on a public street, which frontage shall serve as the principal means of access to the property.

In complying with the foregoing definition, single ownership shall be construed to include the following:

- A. A person, partnership or corporation.
- B. An association of property owners legally bound to one another to carry out the provisions of this Chapter for development and operation of a Fixed Dwelling Development, likewise legally bound to execute the agreements as provided for in Section 14.0231 hereinafter.
- C. The owner's association of a condominium project, established under the provisions of Ohio Revised Code 5311, which has the power to execute the agreements as provided for in Section 14.0231 hereinafter.

14.23 Procedures and Requirements

14.0231 Application

Following procedures specified in Section 14.01 for all Planned Development Projects, the owners of a tract of land in any Residential District meeting the minimum requirements of this Section may submit to the Planning Commission a plan for the development and use of such tract for residential purposes. Such plan shall be accompanied by a written agreement, in a form acceptable to the Village Solicitor, on behalf of the owner, his successor and assigns as follows:

- A. That the proposed development, as shown on the plans and as set forth in specifications, will be completed in every detail within such time period as may be agreed upon by the Planning Commission.
- B. That all land and improvements intended for the common use of all Residents, including drives, walks, parking areas, recreation facilities and equipment and all landscaped or other common open space will be maintained in perpetuity, including such servicing as may be required for the use of such land improvements.
- C. That no future changes in the development shall be made which would encroach upon the land used to comply with the requirements of this Chapter as to density, open space, yards, courts, vehicular access, automobile parking, building coverage or other outdoor requirements.
- D. That all spaces for private drive, utility lines and similar purposes shall be open at all times for access by publically employed personnel and equipment for police and fire protection, for inspection of utility systems and for any other public purpose.

14.0232 Review by the Planning Commission

In addition to the general requirements set forth in Section 14.0231 hereinbefore, the Commission shall base its action on a finding that the plans for a proposed residential project comply with the following sections:

14.022 Definition of Fixed Dwelling Development

14.24 Uses Permitted

14.25 Development Standards

14.0142 Sub-division Procedure

14.24 Uses Permitted

The uses permitted in a Fixed Dwelling Development shall be those listed in the Chapter for the Residence District in which the project is located.

14.25 Development Standard

All Fixed Dwelling Developments shall conform to the development standards set forth hereunder.

14.0251 Maximum Average Density of Development

The maximum average density of development within the boundaries of the lot shall be those listed under “Lot Acre per Dwelling Unit” in the Section for the district in which the lot is located.

14.0252 Application of Density Requirements

- A. In a Fixed Dwelling Development, all land proposed in the project for residential use, including outdoor use of space, off-street parking, interior private drives and other circulation ways, may be counted as part of the lot area in complying with the density requirements.
- B. A Fixed Dwelling Development shall be considered as one parcel regardless of the extent to which the parcel is subdivided by interior streets or drives.

14.0253 Common Open Space

A minimum of twenty(20) percent of the land developed as a PUD shall be reserved for common open space and recreational facilities. The required amount of common open space land reserved shall be held in corporate ownership by owners of the project area for the use of each individual who buys property within the development. The responsibility for the maintenance of all open space shall be the developers unless agreed to by the Village.

14.0254 Utility Requirements

All planned development projects shall be served by either a public or central sewage system or public or central water system.

14.0255 Arrangement of Industrial Uses

Where allowed industrial uses and parcels shall be developed in a park like surroundings utilizing landscaping and existing woodlands as buffers to screen lighting, parking areas, docks and outdoor storage of raw materials or products.

Industrial uses within a Planned Unit Development shall have a minimum 25' side-yard and rear-yard setback if located adjacent to any residential use. All intervening spaces between the right-of-way line and building line and intervening spaces between buildings, drives, parking areas and improved areas shall be landscaped with trees and plantings and properly maintained at all times.

14.0256 Future Expansion

All areas within a Planned Unit Development designed for future expansion of any use or not intended for immediate improvement or development shall be landscaped or otherwise maintained in a neat and orderly manner as specified by the Planning Commission in the development plan as finally approved.

14.0257 Maximum Height of Buildings

The maximum height of buildings in any Fixed Dwelling Development shall be the same as required for each Residential District.

14.0258 Vehicular Access and Public Streets

- A. Every residential structure in a Fixed Dwelling Development shall be within two hundred (200) feet of a hard surfaced access drive no less than twenty (20) feet wide or a parking lot connected with such a drive. In addition, every dwelling or ground floor dwelling unit shall be directly accessible to service and emergency vehicles.
- B. Where the Marion County Plan for Major Highways and Thoroughfares shows a major traffic artery traversing or adjoining the proposed Fixed Dwelling Development, or where a public street is deemed necessary under the Subdivision Regulations to serve general traffic needs, such public street shall be dedicated and improved in accordance with the standards set forth in the Subdivision Regulations. In all other respects, private drives may be used to provide vehicular access to dwelling sites. Where private drives are used, the space they occupy may be counted as a part of the net area in complying with density limits.

14.0259 Off-street Parking

Off-street parking, loading and service areas shall be provided in accordance with Section 15.10.

14.0260 Drainage

The entire tract shall be provided with storm water drainage as provided for in the Sub-division Regulations.

14.03 MOBILE / MANUFACTURED HOME PARKS

14.31 Purpose

Within the scope of the general purpose of Planning Development Projects as set forth in Section 14.01, the purpose of this Section is to recognize the increasing demand for the mobile / manufactured home park type of residential area, and to provide for the appropriate development of such parks. It is intended to provide locational requirements and development standards which will lead to the development of stable and desirable mobile home parks, compatible with other uses in the vicinity.

14.32 Procedures and Requirements

14.0321 Application

Following general procedure specified in Section 14.01, the owner of a tract of land ten (10) acres or more in area, located in an R-2 District may submit a plan for the development use of such tract as a Mobile / Manufactured Home Park under the provisions of this Section. Such a plan shall be accompanied by a written agreement, in a form acceptable to the Village Solicitor, on behalf of the owner, his successor and assigns, as follows:

- A. That the fixed installations in the proposed development, as shown on the plans and as set forth in the specifications, will be completed within such time period as may be agreed upon by the Commission, and
- B. That all land and improvements intended for the common use of all residents, including drives, walks, parking areas, recreation facilities and equipment and all landscaped and other common open space will be maintained for as long as such Mobile / Manufactured Home Park is in existence, including such servicing as may be required for the use of such land and improvements, and
- C. That no future changes in the Mobile / Manufactured Home Park shall be made which would encroach upon any land used to comply with the requirements of this Section as to density, open space, yards vehicular access or parking, and
- D. That all spaces for private drives, utility line and similar purposes shall be open at all times for access by publically employed personnel and equipment for police and fire protection for inspection of utility systems and other public purposes, and
- E. That tenant occupancy regulations, acceptable to the Commission and the Marion County Board of Health, shall be posted on the premises

and enforced at all times.

14.0322 Review by Planning Commission

In addition to the basic requirements for all Planned Development projects, as set forth in Section 14.01 hereinbefore, the Commission shall base its action on a finding that the plans for the proposed Mobile / Manufactured Home Park comply with the following sections:

Chapter 2 Definition of Mobile / Manufactured Home Park

14.33 Uses Permitted

14.34 Locational Requirements

14.35 Development Standards

14.014 Sub-division Procedure

Such findings shall be included in the report of the Commission as provided for in Section 14.0141 and the Village Council shall not approve any mobile home park proposal which does not conform with the foregoing requirements.

14.0323 Use Permits; Revocation For Cause

If, at any time after issuance of the original zoning use permit, an annual permit by the Marion County Board of Health, the Ohio Board of Health, or the Ohio Environmental Protection Agency is Denied, the zoning use permit shall be revoked and the Mobile / Manufactured Home Park designation shall be removed from the records as they pertain to the tract of land involved.

14.33 Uses Permitted

Notwithstanding the uses otherwise permitted in the Residential District in which the tract is located, the uses permitted in a Mobile / Manufactured Home Park shall be limited to the following:

Principal Uses

Mobile / manufactured homes, limited to single family residential occupancy, not including transient or vacationing families or persons and not including the storage, display or sale of mobile homes on the premises.

Public parks and specialized recreation centers.

Accessory Uses

Home occupations, as limited by Section 15.03.

A permanent dwelling for one (1) family, office and maintenance facilities for the operator of the Mobile / Manufactured Home Park.

Facilities for recreation, children's nursery, kindergarten, laundry, postal boxes or other similar services for the occupants.

Off-street parking lots or garages.

Off-street parking area for recreation vehicles such as boats and Travel trailers.

14.34 Locational Requirements

In addition to the requirements set forth in Section 14.0321 hereinbefore, each Mobile / Manufactured Home Park shall comply with the following requirements as to location:

- A. Shall be free of objectionable environment, such as poor drainage, air pollution, noise or unsightliness, in the same manner as other residential areas.
- B. Shall be so located as to assure a maximum of compatibility with other types of residential development in the vicinity.

14.35 Development Standards

All Mobile / Manufactured Home Parks shall comply with the requirements of the Ohio Environmental Protection Agency and the Ohio Department of Health, and shall be approved by said Departments before zoning approval is given under the provisions of this Section. In addition to requirements of The Ohio Environmental Protection Agency and the Ohio Department of Health, the location and arrangement of land, structures, and mobile / manufactured homes within a Mobile Home Park shall be in accordance with the following standards.

14.0351 General Standards, Facilities and Services

- A. Minimum Size of Park - Ten (10) acres
- B. Removed 3-2006.
- C. Utilities Required:
 - (1) Removed 3-2006.
 - (2) The park shall be provided with adequate fire hydrants as determined by the Fire Chief of the 1st Consolidated Fire District and water company.
 - (3) The entire tract shall be provided with storm water drainage as provided for in the Subdivision Regulations.
- D. General Dimensions:

Dimensions relating to the Mobile / Manufactured Home Park tract as a whole shall be as follows:

 - (1) Minimum tract width at the abutting public street: 300 feet.
 - (2) Minimum front yard depth: 50 feet

- (3) Distance between each mobile home site and interior property lines of the tract, fifty (50) feet.

E. Public Streets:

- (1) Where the Marion County Plan for Major Highways and Thoroughfares shows a major traffic artery traversing or adjoining the proposed mobile home park, or where a public street is deemed necessary under the Subdivision Regulations to serve general traffic needs, such public streets shall be dedicated and improved in accordance with standards set forth in the Subdivision Regulations. In all other respects, private drives may be used to provide vehicular access to mobile home sites. Where private drives are used, the space they occupy may be counted as a part of the net area in complying with density limits,
- (2) Removed 3-2006.

F. Off-street Parking:

- (1) Off-street parking, loading and service areas shall be provided in accordance with Section 15.10.
- (2) Off-street parking for boats and recreation trailers shall be provided in special storage areas and storage of boats or recreation trailers shall not be permitted on mobile home sites, in drives or recreation areas.

G. Screening and Landscaping:

The entire Mobile / Manufactured Home Park shall be constructed or planted and maintained with landscape plants or other materials including the following:

- (1) An effective opaque screen of plants or wall six (6) to fifteen (15) feet high obscuring view of the park from adjoining properties.
- (2) Lawn, covering all areas not specifically requiring other surfacing.
- (3) Trees, intended to provide shade for the mobile home sites.
- (4) Shrubs or other materials to provide reasonable separation of mobile home sites.

H. Recreation Space:

A safe, usable recreation area shall be provided, occupying not less than ten (10) percent of the tract.

14.0352 Mobile / Manufactured Home Site Standards

The site for each individual mobile home in the Park shall comply with the following requirements:

- A. Minimum size of site: Each site shall have not less than three thousand five hundred (3500) square feet of area, shall be not less than fifty (50) feet in width, and shall abut on a street or access drive for not less than fifteen (15) feet.
- B. Removed 3-2006.
- C. Removed 3-2006.
- D. Removed 3-2006.

CHAPTER 15

SPECIAL USE REGULATIONS

15.01 EXCEPTION TO APPLICATION OF AREA DIMENSION STANDARDS

15.11 Planned Development Projects

In the case of Planned Development Projects area and dimensional standards shall be as set forth in Chapter 14 for the type of development involved.

15.12 Exceptions to Lot Width and Area Requirements

In a District where it is permitted, a single family dwelling may be erected on a lot which is non-conforming as to lot area or width, provided however, that, where three or more abutting lots of record were held in one ownership at the effective date of the Resolution, and where one or more of such lots are non-conforming, the exception in this paragraph shall not apply.

15.13 Front Yard Exceptions and Modifications

A. Exceptions for Existing Alignment

In a Residential District where the average of existing front yard depths for lots located on the same side of the street within one hundred (100) feet of both sides of a lot in question is greater or less than the required front yard specified in this Chapter, such average of depths shall be the required depth for such lot, provided that no front yard shall be required to exceed fifty (50) feet in depth, and shall not be less than twenty (20) feet.

In deriving the average depth of existing front yards the following rules shall be observed.

- (1) A lot which is only partially within one hundred (100) feet of the lot in question shall be included in the average if any part of the principal building thereon is located within said one hundred (100) foot distance.
- (2) Any vacant lot within said one hundred (100) feet shall be considered as having the minimum required front yard depth in computing the average.

B. Front yards Required in Non-residence Districts along Residence District Boundary Lines

In any block which includes both residential and non-residential district along the same side of the street, the front yard requirements of the non-residential district shall be either the requirement set forth for such district or the requirement set forth for the Residential District in such block, whichever is greater.

15.14 Side Yard Exceptions, Application and Adjustments

A. Side Yard Exceptions for Narrow Lots

In case of a lot which is existing and of record at the time of the effective date of this Code in any Residence District, if the owner of record does not own any adjacent property, one and one-half (1½) inches may be deducted from the required least width of side yard and three (3) inches from the required sum of widths for each foot by which the lot is narrower than the required width. Such deductions shall not apply to buildings higher than two (2) stories. In no case shall any side yard be narrower than three (3) feet.

B. Side Street Side Yard

Any corner lot in a Residential District having an abutting interior lot fronting on its side street shall have a minimum required side yard on the side street equal to the required front yard depth of the district in which it is located; provided, however, that this requirement shall not be applied to a lot which was of record at the time this Code became effective so as to reduce the buildable width to less than twenty five (25) feet.

C. Adjustments for Irregular Side Yards

Where the side wall of a building is not parallel with the side lot line or where the side yard has an irregular width due to broken alignment of side wall or side lot line, the side yard shall be such that its total area is equal to the side yard area which would result if the required least width were applied to a building of equal length and height having an unbroken wall parallel with an unbroken side lot line, provided that such side yard shall at no point be narrower than one half (1/2) of the required least width or three (3) feet, whichever is greater.

15.15 Rear Yard Exceptions of Shallow Lots

For a lot which was of record at the time this Code became effective, which lot is in a Residence District and has a depth of less than one hundred ten (110) feet, the depth of the rear yard need not exceed twenty-five (25) percent of the depth of the lot, but shall not be less than fifteen (15) feet in any case.

15.16 Uses and Projections Permitted in Yards

The following accessory uses and structural projections shall be permitted within any required yard, with limitations as specified.

A. Off-street loading and parking space in required front yards in an Industrial District, to within fifteen (15) feet of the street line, except where located within the same block as a Residential District and fronting on the same street.

B. Fuel Pumps in required front yards in connection with a conforming service station, to within twenty (20) feet of the street line, and complying with the requirements of Section 15.04 relating to equipment for outdoor servicing of

vehicles.

- C. Required or permitted fences, walls and landscaping shall conform to the following locational and maximum height limitations, except as otherwise specified elsewhere in the Code:

Yard	Location	Maximum Height in Feet
Rear	At any location	8
Side	At any location	6
Front ABUTTING AN ALLEY	At any location 3' FROM OWNERS' LOT LINE	3 ½ AS PER ABOVE

- D. Eaves, cornices, windowsills and belt courses may project into any yard a distance not to exceed three (3) feet.
- E. Accessory buildings in rear yards, in accordance with the provisions of the district in which it is located.
- F. Steps, terraces or uncovered porches may project into any yard, provided they are not over three and one-half (3½) feet above the average finished grade at the adjacent building wall and distant at least three (3) feet from every lot line.

15.17 Height Limit Exceptions

- A. The height limits of this Code shall not apply to churches, schools, hospitals and such public buildings as a library, museum, auditorium, art gallery, fire station or public buildings of a cultural, recreational or administrative nature; provided that the yard requirements set forth in the district in which it is located for non-dwelling structures in Residence Districts are met complied with.
- B. Church spires, belfries, cupolas, domes, monuments, fire and hose towers, chimneys, smokestacks and flag poles may exceed the height limits.
- C. Water tanks, bulkhead, grain elevators, gas holders, radio and television transmission and receiving towers and similar structures auxiliary to permitted principal uses in a district may exceed the height limits.

15.02 SIGN REGULATIONS

15.21 General Provisions

Signs of all types as defined in Chapter 2 shall comply with the regulations set forth in this Section. In addition to the standards and requirements set forth in succeeding sub-sections, the following provisions shall apply to signs of all types.

15.0211 Traffic Hazards

No sign shall be erected in such a manner as to obstruct free and clear vision, or at any location where, by reason of position, shape or color it may interfere with, obstruct the view of or be confused with any authorized traffic sign, signal or device, which makes use of the words “stop”, “look”, “danger” or other word, phrase or symbol in such manner as to interfere with or mislead or confuse motorists or pedestrians. Light sources for illuminated signs shall not be of such brightness as to constitute a hazard to pedestrian or vehicular traffic. No rotating beam, beacon, or flashing illumination resembling an official traffic control or emergency light shall be used in connection with any sign display, nor shall any illuminated device designed to attract attention of users of the street be permitted unless it is an integral and functional part of the sign as herein defined.

15.0212 Exempted Signs

The following signs are not subject to the provision of this Section:

- A. Governmental signs for control of traffic and other regulatory purposes, street signs, warning signs, railroad crossing signs and signs of public utility companies for the purpose of safety.
- B. Flags, emblems and insignia of any governmental agency.
- C. Commemorative plaques placed by recognized historical agencies.
- D. Signs within a stadium, open-air theater, shopping center, arena or other use which signs can be viewed only by persons within such stadium, open-air theater, shopping center, arena or other use.

15.0213 Prohibited Signs

No sign shall be attached or otherwise applied to trees, bus shelters, utility poles, trash receptacles, newspaper vending machines or boxes, or any other unapproved supporting structure, or otherwise placed in the public right-of-way except as specifically permitted by this Section, provided that a bus shelter, trash receptacle or newspaper vending machine may have an identification sign.

15.0214 Non-conformance

- A. General Provisions

Any sign erected prior to the enactment of this Code and not conforming with the provisions of this Section shall be deemed to be non-conforming. Nothing herein shall prohibit the maintaining in safe conditions of any such non-conforming sign.

- B. Advertising Signs

Any advertising sign which is non-conforming as a principal use in

the district in which it is located shall be subject to the provisions for such principal uses in Chapter 4.

C. Accessory Signs for Non-conforming Uses

Any use which is non-conforming in the district in which it is located shall be permitted one (1) square foot of accessory sign area for each two hundred fifty (250) square feet of lot area. In all other respects except area, such accessory sign or signs shall conform with the schedule of standards set forth in Section 15.022 for the district in which it is located.

D. Accessory Signs not in conformance with Section 15.022

Any non-conforming accessory sign which is altered, relocated, removed or damaged to more than one-half (1/2) of its replacement value shall not be reinstalled, repaired or replaced unless it is made to comply with the provisions of this Section.

15.0215 Sign Responsibility

A. Owner's Responsibility

1. The owner of any sign and the owner of the premises on which it is located shall be responsible for keeping it in repair and in proper state of preservation.
2. The owner of any sign and the owner of the premises on which it is located shall be responsible for the removal of such sign if and when it is abandoned or becomes no longer functional. Such removal shall include the complete blocking out of painted wall signs, such removal shall be carried out within a period of time as follows:

Permanent signs:	thirty (30) days
Temporary signs:	fourteen (14) days

B. Enforcement

In the case of non-compliance with the provisions of A-1 and A-2 hereinbefore, the Zoning Inspector shall notify, in writing the owner of the abandoned or non-functional sign in question or the owner of the premises on which such sign is located. If such order is not complied with within thirty (30) days after the date of such order, the Zoning Inspector shall remove such sign at the expense of the owner of the real estate.

15.0216 Location of Signs

- A. No part of any sign shall project beyond the property or street right-of-way line.

- B. No sign shall be located in a required front yard except certain accessory identification signs, as follows:
1. Bulletin boards and warning and directional signs, which shall be located no less than twelve (12) feet from the street right-of-way line if in a required front yard.
 2. Identification signs which are an integral part of a permitted gateway structure at the entrance to a sub-division, group housing development or industrial park.
 3. Free standing identification signs in service stations, complying with other requirements therefore.
 4. Temporary real estate or construction signs, no less than twelve (12) feet from the street right-of-way line.

15.22 Accessory Signs

Accessory signs as defined in Chapter 2, shall be subject to the standards and requirements of this Section. The types of signs, classified as to function, structure and other characteristics, shall be as defined in Chapter 2.

15.0221 Accessory Signs in Open Space and Residential Districts

- A. Identification Signs
1. A home occupation or a professional office in a home, where permitted, may have one unlighted wall sign, not more than two (2) square feet in area.
 2. A development of town houses, multi-family dwellings or an apartment hotel, where permitted, may have one illuminated sign for each frontage on a public street, of any permitted structural type except a roof sign. The total area of all such signs shall be one (1) square foot per face for each dwelling unit, provided that no single sign shall exceed thirty two (32) square feet on one face.
 3. Any public or semi-public building, park or other open area may have one (1) illuminated sign for each frontage on a public street, of any permitted structural type except a roof sign. The total area of any one sign shall not exceed twenty (20) square feet per face.
 4. Any other permitted non-residential use may have one (1) illuminated sign of any structural type except a roof sign, totaling no more than sixteen (16) square feet per face.
- B. Bulletin Boards
- One (1) bulletin board for each frontage on a public street shall be

permitted, which shall not exceed sixteen (16) square feet in area on one face. Such bulletin board may be of the wall, projecting or free-standing type.

C Temporary Signs

1. One unlighted real estate sign as defined in Chapter 2 may be located facing each frontage street, with total sign area limited as follows:
 - (a) for a single lot or building – 6 sq. ft. per face
 - (b) for a new sub-division or group housing development – 4 sq. ft. per lot or dwelling unit with a maximum size of 100 sq. ft.
2. One unlighted construction sign as defined in Chapter 2, of any structural type, may be located on a construction site, not exceeding a total of thirty-two (32) square feet in area on all faces.

D. Directional Signs

Directional signs, as defined in Chapter 2, shall be permitted of a number, size and location as needed, provided no such sign shall exceed two (2) square feet in area per face.

15.0222 Accessory Signs in Commercial and Industrial Districts

A. Identification Signs

1. Removed 3-2006.
2. Commercial Uses

Two (2) illuminated signs for each frontage on a street, of all structural types shall be permitted, with a maximum area on all signs and faces of four (4) square feet per linear foot of frontage on all streets, but not more than three hundred (300) square feet total.

3. Industrial Uses

Two (2) illuminated signs for each frontage on a street, of all structural types shall be permitted, with a maximum area on all signs and faces of four (4) square feet per linear foot of frontage on all streets, but not more than three hundred (300) square feet total.

B. Bulletin Boards

One (1) illuminated bulletin board for each frontage on a street shall

be permitted having a maximum area of twenty (20) square feet per face.

C. Temporary Signs

1. One unlighted real estate sign, as defined in Chapter 2, may be located facing each street frontage, with total sign area limited as follows:

	<u>Square Fee</u> <u>Per Face</u>
(a) Advertising commercial properties	12
(b) Advertising industrial properties	50

2. One unlighted construction sign, as defined in Chapter 2, of any structural type, may be located on a construction site, not exceeding a total of fifty (50) square feet in area on all faces.

D. Directional Signs

Directional signs, as defined in Chapter 2, shall be permitted of a number, size and location as needed, provided no such sign shall exceed four (4) square feet per face.

15.0223 Maximum Height of Accessory Signs

Maximum height of accessory signs and the minimum clearance beneath them, where applicable, shall be set forth hereunder.

- A. No wall sign shall project above the top of the wall on which it is located.
- B. No projecting sign shall extend above the top of the building on which it is located.
- C. The maximum height of free standing signs shall be the maximum building heights for principal uses in the district in which the sign is located.

Free standing signs located within one hundred (100) feet of the intersection of street curb lines shall have a minimum vertical clearance of twelve (12) feet beneath them.

- D. Roof Signs shall not exceed the maximum permitted height of buildings in the zoning district in which they are located and shall not exceed twenty-five (25) feet higher than the roof of the building to which the sign is attached at the point of mounting.
- E. Awning, Canopy or Marquee Signs shall not extend vertically above the limits of the awning, canopy or marquee to which attached. Such

signs may extend vertically below such limits provided that there shall be a minimum vertical clearance of ten (10) feet above the grade beneath them.

15.0224 Illumination

Where illuminated signs are permitted in Residential District, the sources of light shall be wholly enclosed within the sign structure behind any face of the sign, which face shall be of translucent material which totally obscures the light source. No flood Lighted, moving or flashing signs shall be permitted in any Residential District.

15.23 Advertising Signs

15.0231 General Provisions

An advertising sign shall be deemed to be a principal use, and shall comply with the use limitations and the yard and building height requirements for principal uses in the district in which it is located. In addition, any such sign shall comply with the requirements set forth in this Section and Section 15.021.

15.0232 Standards for Advertising Signs

The standards for the construction or installation of advertising signs shall be as set forth hereunder, in addition to requirements for all principal structures in the district in which the sign is located.

A. Number of Signs

There shall be no more than one (1) sign structure on any lot.

B. Structure Types Permitted

Only free standing advertising signs may be permitted.

C. Area and Dimension

1. The maximum total area of all faces of any sign structure shall be two thousand (2000) square feet.
2. The maximum height of a sign shall be the maximum building height for other principal uses in the district in which the sign is located.

15.03 HOME OCCUPATIONS

In order to be permitted as an accessory use, a home occupation shall comply with the definition given in Chapter 2. In addition, it shall comply with the following requirements:

- A. There may be one non-resident employee engaged in the home occupation.

- B. No articles produced off the premises may be sold.
- C. No articles produced off the premises may be stored outside.
- D. No mechanical equipment shall be installed or used which will create excessive noise, interference with radio or television transmission or reception, or will be a public nuisance.
- E. The space devoted to such home occupation may not exceed twenty-five (25) percent of the gross floor area of the principal building.
- F. No goods shall be displayed, and there shall be no external evidence of the home occupation conducted on the premises except one identification wall sign which shall be unlighted and no more than two (2) square feet in area as provided for in Section 15.0221.
- G. All other applicable sections of this resolution shall apply including Section 15.10, Off-street Parking and Loading Requirements, for the specific home occupation involved.

15.04 AUTOMOBILE SALES, SERVICE AND REPAIR: DRIVE-IN ESTABLISHMENTS AND PARKING LOTS

15.41 For all uses listed hereunder in Section 15.042 and 15.043, the following requirements shall apply:

For any such use involving the open air parking, storage, display, sale or servicing of automotive vehicles or involving drive-in or drive-through establishments the area devoted to such open air use shall comply with the following:

1. All lighting for night use or for security shall be so arranged that no source of light will be directly visible from any lot within two hundred (200) feet in a Residence District.
2. Surfacing and drainage shall be provided in the manner specified in Section 15.104 for off-street parking areas.

15.42 Automobile Service Stations, Repair Garages, Sales Establishments and Parking Lots

Automobile Service Stations, repair garages, sales establishments and parking lots shall comply with the following requirements and limitations:

Facility of Service	Minimum Distance from Line of a Lot in a Residential District
Vehicular entrance or exit	25 feet
Equipment for outdoor servicing of vehicles	25 feet unless separated from any Residential District lot by a solid fence, wall, or hedge no less than 5 feet in height or more than 8 feet in height
Repair Services: Tire changes and repair brake adjustment and repair, lubrication, body washing, minor repair or adjustment Motor or body repair, where permitted	25 feet unless within an enclosed building or separated from any Residential District lot by a solid fence, wall, or hedge no less than 5 feet in height or more than 8 feet in height Must be within an enclosed building
Outdoor storage, parking, or display of goods and parking lots	25 feet unless separated from any Residential District lot by a solid fence, wall, or hedge no less than 5 feet in height or more than 8 feet in height

15.43 Drive-In and Drive-Through Establishments

Drive-in establishments including those identified as drive-through shall comply with the following requirements and limitations:

Facility of Service	Minimum Distance from Line of a Lot in a Residential District	Amount of Space Required
Vehicular Entrance or Exit	25 feet	
Equipment or vehicle stall for dispensing service, and all access driveway space	25 feet unless separated from any Residential District by a solid fence, wall, or hedge no less than 5 feet in height or more than 8 feet in height	
Driveway or other space on the lot for vehicles waiting for service at drive-through establishments		Adequate to accommodate 3 or more vehicles for each drive-through window or lane

15.05 PRIVATE SWIMMING POOLS

No private swimming pool shall be allowed in any Residence District except as an accessory use, and unless it complies with the following conditions and requirements:

- A. The pool is intended and used primarily for the enjoyment of the occupants of the principal use of the property on which it is located.
- B. It May not be closer than ten (10) feet to any lot line of the lot on which it is located.
- C. The pool, other than temporary or inflatable pool of less than 36 inches in exterior height shall be completely enclosed by a wall or fence at least four (4) feet in height. (amended Ord 2020-107)
- D. The pool, together with any structure related thereto, shall comply with the requirements for accessory structures set forth for the district in which it is located.
- E. Temporary or Inflatable Swimming Pools of less than 36 inches in exterior height will require an Annual Zoning application for approval of setback limits only. There shall be no fee for this application. (amended Ord 2020-107)
- F. Permanent in-ground, or above ground pools designed to remain standing when not in use, or combined with external decking, in excess of 36 inches in exterior height, require a Zoning Application, a Zoning Permit and any Fee in accordance with the current Zoning Fee Schedule. (amended Ord 2020-107)

15.06 Removed 3-2006.

15.07 Removed 3-2006.

15.08 Removed 3-2006.

15.09 Removed 3-2006.

15.10

15.10 OFF-STREET PARKING AND LOADING STANDARDS

15.101 Purpose

The purpose of this Section is to provide, through special regulations for adequate off-street parking and loading facilities, as necessary for efficient and convenient community activity and for the prevention of traffic congestion.

15.102 Off-street Parking Spaces Required

15.1021 Application of Requirements

In all districts, in connection with any use there shall be provided, at the time any building or structure is erected or enlarged or increased in capacity, off-street parking spaces in accordance with the schedule set forth in Section 15.1022 hereunder. It shall be the intent that the following required parking spaces be used in connection with the building for which they are required. When units of measurement determining the number of required parking spaces result in requirement of fractional space, any fraction up to and including one-half (1/2) shall be disregarded and fractions over one-half (1/2) shall require one (1) parking space.

15.1022 Schedule of Parking Spaces Required

<u>TYPE OF USE</u>	<u>NUMBER OF PARKING SPACES</u>
A. Uses Not Listed	Requirements for most nearly similar use specifically listed, as determined by the Board of Appeals.
B. Residential	Dwellings, all types 2 spaces for each dwelling unit. Rooming houses ¹ for each sleeping room or 1 for each and elderly housing paying occupant, whichever is greater.
C. Public and Institutional	
Administrative Offices of Government.	1 for each 200 sq. ft. of floor area.
Schools.	1 for each 10 classroom seats.
Places of worship.	1 for each 5 seats in sanctuary.
Hospitals.	1½ for each bed.
Libraries, Museums, Art Galleries.	1 for each 400 sq. ft. floor area.
D. Amusements and Assembly	
Sports arenas and stadiums, auditoriums, theaters and places of assembly with fixed seats.	1 for each 5 seats.
Dance halls, lodge halls exhibition halls, skating rinks, swimming pools and places of assembly without fixed seats.	1 for each 200 sq. ft. of floor area used for the purpose listed (Amended Ord 2022-104)

<u>TYPE OF USE</u>	<u>NUMBER OF PARKING SPACES</u>
E. Services	
Funeral homes, mortuaries.	1 for each 75 sq. ft. of floor area devoted to parlors.
Medical and dental offices and clinics.	1 for each 200 sq. ft. of floor area. (Amended Ord 2022-104)
Sanitariums, convalescent homes, homes for the aged and children.	1 for each 4 beds.
Barber shops and beauty parlors.	3 per operator.
Hotels, motels and tourist homes.	1 for each living or sleeping units.
Laundry and dry cleaning pickup.	1 for each 200 sq. ft. of floor area. (Amended Ord 2022-104)
Banks.	1 for each 100 sq. ft. of floor area.
Business and Professional offices.	1 for each 200 sq. ft. of floor area.
Restaurants, of following types:	
Indoor service only Including curbside service.	1 for each 100 sq. ft. of floor area. 1 for each 100 sq. ft. of floor area in addition to curbside service stalls provided.
Providing primarily carry-out service.	1 for each 100 sq. ft. of floor area. (Amended Ord 2022-104)
Bars, taverns and night clubs.	1 for each 100 sq. ft. of floor area.
F. Retail Sales	
Furniture and household appliance stores and repair shops.	First 1800 sq. ft. of floor area; 2 spaces, any additional floor space; space for each 400 sq. ft.
Retail stores and shops not elsewhere specified, including general merchandise.	First 1500 sq. ft. of floor area: 2 spaces. Any additional floor space: 1 space for each 150 sq. ft. (Amended Ord 2022-104)

TYPE OF USE

NUMBER OF PARKING SPACES

G. General Commercial and Industrial

Automobile or machinery sales and service garage.	1 for each 800 sq. ft. of floor area.
Commercial Service laboratories, machine shops and similar establishments.	1 for each 600 sq. ft. of floor area or 1 for each 2 employees on maximum shift whichever is greater.
Manufacturing plants.	1 for each 1200 sq. ft. of floor area or 1 for each 2 employees on maximum Shift, whichever is greater.
Wholesale establishments and warehouses.	1 for each 3000 sq. ft. of floor area or 1 for each 2 employees on maximum shift, whichever is greater.

15.1023 Application of Schedule

A. Floor Area Defined

For purposes of applying the requirements of divisions C through G of Section 15.1022, "Floor Area" shall mean the gross floor area used or intended to be used by tenants, or for services to the public or customers, patrons, clients, or patients, including areas occupied by fixtures and equipment used for display or sales of merchandise. It shall not include areas used principally for non-public purposes, such as storage, incidental repair, processing or packaging of merchandise, for show windows, for offices incidental to the management or maintenance of stores or buildings, for toilet or rest rooms, for utilities or for dressing rooms, fitting or alteration rooms and hallways.

B. Expansion of or Change in Existing Use

A building existing lawfully at the time this Zoning Code became effective, but which does not conform with the off-street parking requirements in Section 15.1022 may be occupied by the existing use without such facilities being made available. However, any parking spaces that may be provided shall be in accord with the development standards set forth in Section 15.1024 hereof and if the existing building is altered so that there is an increase in the number of dwelling units, seating capacity or floor area, or if the use is changed to a use requiring more off-street parking spaces, then off-street parking facilities shall be provided at least equal to the number of spaces required for the entire building or use in accord with the schedule as set forth in 15.1022 hereof and in accord with the development standards of Section 15.1024.

15.1024 Development Standards for Off-street Parking Space

- A. Required off-street parking facilities shall be located on the same lot as the structure or use served, except that a parking facility providing the sum of parking spaces required for several uses may be provided contiguous to and in common with the several structures and uses served, unless otherwise specified in Zoning Code. (Amended Ord 2022-104)
- B. Parking areas may be located in any required yard except as follows:
 - 1. In the required front yard in a Residence District.
 - 2. In a required front yard in any Non-Residence District adjoining a Residence District with limitations, as defined in the Non-Residence District.
- C. A parking space for one (1) vehicle shall provide for a rectangular area having dimensions of not less than ten (10) feet by twenty (20) feet.
- D. Access: There shall be adequate provision for ingress to and egress from parking spaces. Where a parking area does not abut on a public street or alley, there shall be provided an access drive not less than eight (8) feet in width in the case of a dwelling and not less than eighteen (18) feet in width in all other cases, providing satisfactory access to the parking areas required herein. Except where provided in connection with a use permitted in a Residence District, such access drive shall not be located in any Residence District.
- E. Screening and Landscaping: Off-street parking areas for more than five (5) vehicles shall be effectively screened on each side which adjoins or faces premises situated in any Residence District, by a solid fence, wall or hedge, which shall be not less than five (5) feet or more than eight (8) feet in height and shall be maintained in good condition without any advertising thereon.
- F. For every parking area having more than five (5) spaces, a plan shall be submitted to the Zoning Inspector, showing that such parking area will comply with the foregoing requirements and will be well drained and shall have a dust-free surface.

15.103 Offstreet Loading Space Required

15.1031 Requirements

In any district there shall be provided and maintained off-street loading space in connection with every building or part thereof hereafter erected which is to be occupied by any commercial or industrial use. For any such use off-street loading space shall be provided as specified in Section 15.1032 hereunder.

15.1032 Schedule of Loading Spaces Required

Size of Building in Gross Square Feet	Number of Loading Spaces
Less than 5,000	None
5,000 to 19,999	One
20,000 to 39,000	Two
40,000 to 64,999	Three
65,000 to 100,000	Four
Each additional 100,000 sq. ft. or fraction thereof	One additional space

15.1033 Application of Schedule

A. Joint Loading Space

Owners or occupants of several establishments or buildings not separate by a street may jointly provide the required off-street loading space, provided (1) that no loading dock shall be more than two hundred (200) feet distance from the service door of the building it is intended to serve and (2) that the gross area of all the establishments or buildings to be served by such joint loading facility shall be used to determine the required number of loading spaces.

B. Expansion of Existing Use

A building existing lawfully at the time this Zoning Code became effective, but which does not comply with the off-street loading requirements set forth in Section 15.1032 may be occupied by the existing use without such facilities being made available. However, any loading space which may be provided shall be in accord with the development standards set forth in Section 15.1034. If the existing building is expanded so that there is an increase in square feet of floor area so used, then off-street loading space shall be provided at least equal to the required number of spaces for the entire building or use in accordance with the schedule set forth in Section 15.1032 and such spaces shall conform with the development standards in Section 15.1034.

15.1034 Development standards for Off-street Loading Space

- A. Each loading space shall not be less than ten (10) feet in width, fifty (50) feet in length and fourteen (14) feet in vertical clearance, provided that, if it is shown that the building or establishment in question is not and will not be served by trucking vehicles more than thirty-five (35) feet in length, the Board of Appeals may grant an exception reducing the required length of loading space to a length no

less than the maximum length of such servicing vehicles, but in no case to be less than twenty-five (25) feet.

- B. Subject to limitations set forth in Section 15.01, loading spaces may occupy all or any part of any required yard.
- C. No loading space shall be located closer than twenty-five (25) feet to any lot in any Residence District unless wholly within a completely enclosed building or unless separated from such Residence District lot by a wall, solid fence or hedge not less than six (6) feet in height.
- D. Access to Loading Areas. Every loading area shall have vehicular access to and from a public street or alley.

15.11 PUBLIC UTILITY SUBSTATIONS

15.111 Public Utility Substations in Residential and Business Districts

Where permitted in Residential and Business Districts upon approval by the Board of Appeals, public utility substations shall comply with the following standards:

- (1) No storage yard shall be permitted in connection therewith.
- (2) No building or structure shall be permitted within fifteen (15) feet of any lot in any Residential District.
- (3) No building or structure shall be permitted within five (5) feet of any other lot in any Commercial District.
- (4) For a utility substation located in or adjacent to any Residential District, all buildings and structures shall be completely surrounded by an opaque wall or fence no less than ten (10) feet in height, except that the Board of Appeals may waive the requirement for a wall or fence in the case of a completely enclosed building which the Board finds to be in harmony with the character of the surrounding neighborhood. All parts of the lot outside such wall, fence or building shall be suitably landscaped and properly maintained.

15.112 Public Utility Substations in Industrial Districts

Public Utility Substations located in Industrial Districts and not adjoining any other district shall not be subject to the foregoing standards, but shall comply with the development standards for other principal uses in such Industrial Districts.

CHAPTER 16

PLANNING COMMISSION

16.01 ORGANIZATION, STAFF SERVICES AND GENERAL PROCEDURES

16.11 Organization

The Planning Commission shall have five (5) members, consisting of the mayor, one member of the legislative authority to be elected thereby for the remainder of his term as such member of the legislative authority, and three citizens of the Village to be appointed by the mayor for terms of six years each, except that the term of one of the members of the first commission shall be for four years and one for two years. Vacancies, occurring otherwise than by expiration of term, shall be filled in the same manner as the original appointments and shall be for the un-expired term. Member compensation shall be set by Village Council.

16.12 Staff Services

The Village Clerk shall be Secretary of the Commission, and shall prepare and distribute notices of meetings, keep minutes of meetings and prepare resolutions and other documents relating to the work of the commission. The Zoning Inspector shall be required to attend Planning Commission meetings when requested by the Planning Commission, Mayor, or Village Council.

16.13 General Procedures

The Commission shall organize and adopt rules to govern its activities, in accordance with this Code. Meetings of the Commission shall be held once each month and at such additional times as the Commission may determine. The time of the regular monthly meetings shall be specified in the rules. Special meetings may be called by the Chairman, or in his absence, by the Vice-Chairman. All meetings of the Commission shall be open to the public.

The Commission shall keep minutes of its proceedings showing the vote of each member upon each question, or, if absent or failing to vote, indicating such fact, and shall keep records of its examinations and other official actions, all of which shall be filed promptly in the Village Council Chambers and shall be a public record. Three (3) members of the Commission shall constitute a quorum.

The Commission may call upon the Village departments for assistance in the performance of its duties, and it shall be the duty of such departments to render such assistance to the Commission as may reasonably be required.

16.02 POWER AND DUTIES

The Planning Commission may initiate proposed amendments to this Code.

The Planning Commission shall review all proposed amendments to this Code and make recommendation to the Village Council as specified in Section 18.03

The Planning Commission shall review all Planned Development Projects and make recommendations to the Village Council as provided for in Chapter 14.

The Zoning Commission shall have all other responsibilities designated to it by this Code and Ohio Law.

CHAPTER 17

BOARD OF ZONING APPEALS

17.01 ESTABLISHMENT, STAFF SERVICE AND GENERAL PROCEDURES

17.11 Establishment

A Board of Zoning Appeals is hereby created and established. The Planning Commission Members (with their associated terms) shall also serve as members of the Board of Zoning Appeals. Member compensation shall be set by Village Council.

17.12 Staff Services

The Village Clerk shall be Secretary of the Board, and shall prepare and distribute notices of meetings, keep minutes of meetings and prepare resolutions and other documents relating to the work of the Board. The Zoning Inspector or his designated representative shall attend all Board Meetings.

17.13 General Procedures

The Board shall organize and adopt rules to govern its activities, in accordance with this Code. The Chairman of the Village Planning Commission shall be the Chairman of the Board. Meetings of the Board shall be held once each month and at such additional times as the Board may determine. The time of the regular monthly meeting shall be specified in the rules. The Chairman, or in his absence the Acting Chairman, may administer oaths and the Board may compel the attendance of witnesses. All meetings of the Board shall be open to the public. The Board shall keep minutes of its proceedings showing the vote of each member upon each question, or, if absent or failing to vote, including such fact, and shall keep records of its examinations and other official actions, all of which shall be filed immediately in the Village Council Chambers and shall be a public record. Three (3) members of the Board shall constitute a quorum. The Board shall act by resolution; and the concurring vote of three (3) members of the Board shall be necessary to reverse any order or determination of the Zoning Inspector, to decide in favor of an applicant in any matter of which the Board has original jurisdiction under this Code, or to grant any variance from the requirements stipulated in this Code.

The Board may call upon the Village departments for assistance in the performance of its duties, and it shall be the duty of such departments to render such assistance to the Board as may reasonably be required.

17.02 APPLICATIONS AND APPEALS

The Board shall act in strict accordance with the procedures specified by law and by this Chapter. All Applications and appeals made to the Board shall be in writing, and shall be filed with the Secretary at least fourteen (14) days before the meeting at which they are to be heard. Each application or appeal shall refer to the specific provision of this Code involved, and shall set forth exactly the interpretation that is claimed, the use for which special exception is sought, a clear description of the land involved, or the details of the

variance that is applied for and the grounds on which it is claimed that the variance should be granted, as the case may be.

17.21 Filing Application

An application to the Board, in cases in which it has original jurisdiction under the provisions of the Chapter may be taken by any property owner or tenant, or by a governmental officer, department, board or bureau affected. Such applications, in a form approved by the Board, shall be filed with the Secretary.

17.22 Filing Appeals

An appeal to said Board from any ruling of the Zoning Inspector, or other administrative officer administering any portion of this Code may be taken by any property owner or tenant, or by any governmental officer, department, board or bureau affected. Appeals to the Board shall be taken within twenty (20) days after a decision of the Zoning Inspector by filing a notice of appeal with the Secretary, in a form approved by the Board, specifying the grounds therefor. The Zoning Inspector shall forthwith transmit to the Board all papers constituting the record upon which the action appealed from was taken, or in lieu thereof certified copies of said papers.

17.23 Hearings; Date and Notices

When an application or appeal has been filed in proper form and with the required data, the Secretary of the Board shall immediately place said application or appeal upon the calendar for hearing and cause notices stating the time, place and object of the hearing to be served. Such notices shall be served personally or by registered or certified mail at least ten (10) days prior to the day of such hearing upon the applicant or the appellant, and to such other persons as the Board may specify in its rules and regulations. Such notices, if by mail, shall be addressed to the last known address of the parties to be notified. Deposit of such notice in the U.S. mails shall constitute service of notice. The Secretary of the Board shall also publish notice of such hearing in a newspaper or general circulation in Caledonia Village at least seven (7) days prior to the public hearing. Any party may appear at such hearings in person or by agent or attorney.

Each application or appeal shall be accompanied by a check, payable to the Treasurer of the Village of Caledonia, or a cash payment of the amount as set forth in Ordinance 2006-105. The Secretary shall not accept an application or appeal until such payment is received.

17.24 Adjournment of Hearing

Upon the day of hearing and application or appeal, the Board may adjourn the hearing in order to permit additional information to be secured, or to cause such further notice as it deems proper to be served upon such other property owners as it decides may logically be concerned with said application or appeal. In the case of an adjourned hearing, persons previously notified and persons already heard need not be notified of the time of resumption of said hearing unless the Board so decides.

17.25 Decisions of the Board

The Board shall decide all applications and appeals within thirty-five (35) days after

completion of the hearing thereon, and such decision shall become effective upon adoption of the Board. The Board's action shall be by resolution, stating the reasons therefore, and setting forth the findings of the Board as to compliance or non-compliance of the application or appeal with the requirements therefore in this Code. A certified copy of the Board's decision shall be transmitted to the Applicant or appellant. Such decision shall be binding upon the Zoning Inspector and observed by him, and he shall incorporate the terms and conditions of the same in the permit to the applicant or appellant whenever a permit is authorized by the Board. After the Board approves any application or appeal there shall be no further hearings upon such case. However, when the Board has denied an application or appeal is filed within one (1) year of the date of the Board's decision the Secretary shall not schedule any hearing until the Board has received the application or appeal and decided that there is new matter, evidence of facts to be heard by the Board.

17.26 Stay of Proceedings

An Appeal shall stay all proceedings in furtherance of the action appealed from, unless the Zoning Inspector certified to the Board, after notice of appeal shall have been filed with him, that by reason of facts stated in the certificate, a stay would, in his opinion, cause imminent peril to life or property. In such case, proceedings shall not be stayed otherwise than by a restraining order which may, on due cause shown be granted by the Board after notice to the Zoning Inspector or by judicial proceedings.

17.03 POWERS OF THE BOARD

17.31 Interpretation of the Zoning Resolution

Upon appeal from a decision by the Zoning Inspector, the Board shall have the power to decide any question involving the interpretation of the Zoning Text or Map as follows:

In case there is question as to the intended meaning of any provision of the Zoning Text, the Board may interpret its meaning as it applies to a particular property.

Where the street or lot layout actually on the ground, or a recorded, differs from the street and lot lines as shown on the Zoning Map, the Board, after notice of public hearing to the owners of the property, shall interpret the map in such a way as to carry out the intent and purpose of this Code for the particular section or district in question. In case of any question as to the location of any boundary line between zoning districts, an application or interpretation of the Zoning Map may be made to the Board and a determination shall be made by said Board by following the procedure established in Section 17.02.

17.32 Original Jurisdiction Applications for Exceptions and Conditional Uses

The Board shall have original jurisdiction and may hear and decide, in accordance with the provisions of this Code, applications, filed as hereinbefore provided, for special exceptions, conditional uses, or for decisions upon other special questions on which the Board is authorized by this Code to pass. In considering an application for special exception or conditional use, the Board shall give due regard to the nature and condition of all adjacent uses and structures, and the consistency therewith of the

proposed use and development. Before authorizing a use as a special exception or conditional use, the Board shall determine whether the proposed exception or use would be hazardous, harmful, noxious, offensive or a nuisance to the surrounding neighborhood. Upon authorizing a conditional use of exception the Board may impose such requirements and conditions with respect to location, construction, maintenance and operation, in addition to those expressly stipulated in this Code for the particular conditional use or exception, as the Board shall deem necessary for the protection of adjacent properties and the public interest.

17.33 Appeals for Variances

The Board shall have the power to authorized upon appeal in specific cases, filed as hereinbefore provided, such variances from the provisions or requirements of this Code as will not be contrary to the public interest, however, nothing herein contained shall be construed as authorizing the Board of Zoning Appeals to effect changes in the zoning map or to add to the uses permitted in any zoning district. In order to grant a variance, the Board must find:

1. That there are special circumstances or conditions, fully described in the Board's decision, applying to the land or building for which the variance is sought, which circumstances or conditions are peculiar to such land or building and do not apply generally to land or buildings in the neighborhood, and that said circumstances or conditions are such that the strict application of the provisions of this Code would result in practical difficulty and unnecessary hardship and deprive the applicant of the reasonable use of the land or building.
2. That the granting of the variance will be in harmony with the general purpose and intent of this Code and will not be injurious to the neighborhood or otherwise detrimental to the public welfare. In addition to considering the character and use of adjoining buildings and those in the vicinity, the Board, in determining its findings, shall take into account the number of persons residing or working in such buildings or upon such land and traffic conditions in the vicinity.
3. That the condition or situation of the specific piece of property or the intended use of said property, for which the variance is sought (one or the other or in combination) is not of so general or recurrent a nature as to make reasonably practicable the formulation as a part of this Code of a general regulation for such condition or situation.
4. That the variance as granted by the Board is the minimum variance that will accomplish the reasonable use of the subject land or building.

17.34 General Powers

In exercising its powers, the Board, in conformity with the provision of statute and this Code, may reverse or affirm, wholly or part or may modify the order, requirement, decision or determination appealed from, and may make such order, requirements, decision or determination as in its judgment ought to be made, and to that end shall have all powers of the office from which the appeal is taken. The Board shall have and shall be limited strictly to the powers and duties prescribed by

the Ohio Revised Code and by this Code.

17.04 EXPIRATION OF PERMITS FOR EXCEPTIONS, CONDITIONAL USES AND VARIANCES

Every permit or variation of the application of the literal provisions of this Code allowed or granted, as provided in the Chapter shall expire and be of no force or effect after the expiration of six (6) months from the date thereof, unless:

- A. Within said period, the provisions of said variance or permit have been acted upon and placed in effect, or
- B. Unless the Board at the time of the original grant or allowance of such variation or permit shall have granted a longer period, in which event the expiration thereof shall be on the date specified by said Board, or
- C. Unless the Board grants an extension of time at a later date.

CHAPTER 18
ADMINISTRATION

18.01 DUTIES OF THE ZONING INSPECTOR

18.11 Office of the Zoning inspector

There is hereby established the office of Caledonia Village Zoning Inspector. The Zoning Inspector shall be appointed by the Mayor and shall receive such compensation as the Village Council shall provide. It shall be the duty of the Zoning Inspector to enforce the provisions of this Code and keep records of all applications for zoning permits and the action taken thereon. All departments, officials and employees of the Village of Caledonia vested with the duty or authority to issue permits or licenses shall conform to the provisions of this Code and shall issue no licenses or permit for any use building or purpose in conflict with the provisions of this Code. Any permit or licenses issued in conflict with the provisions of this Code shall be null and void.

18.12 Applications; Zoning permits

A Zoning Permit shall be required for the construction or alteration of any building or structure, including accessory buildings, fences, etc. Every application for a Zoning Permit shall be accompanied by plans in duplicate drawn to scale in black line or blue-print, showing the actual shape and dimensions of the lot to be built upon or to be changed in its use, in whole or in part; the exact location, size and height of any building or structure to be erected or altered; the existing and intended use of each building or structure or part thereof; the number of families or housekeeping units the building is designed to accommodate if any, and, when no buildings are involved the location of the present use and proposed use to be made of the lot and such other information with regard to the lot and neighboring lots as may be necessary to determine and provide for the enforcement of this Code.

One (1) copy of such plans shall be returned to the owner when such plans shall have been approved by the Zoning Inspector, together with such Zoning Permit as may be granted. All dimensions shown on these plans relating to the location and size of the lot to be built upon shall be based on actual survey. The lot and the location of the building thereon shall be staked out on the ground before construction is started. In every case where the lot is not provided and is not proposed to be provided with public water supply and / or the disposal of sanitary wastes by means of public sewers, the application shall be accompanied by a Certificate of Approval by the Marion County Sanitarian of the proposed method of water supply and/or disposal of sanitary Wastes.

No permit for excavation or construction shall be issued by the Zoning Inspector unless the plans, specifications and the intended use conform to the provisions of this Code.

18.13 Occupancy or Use Permits

18.0131 Occupancy Permits; Where Zoning Permit Issued

Upon completion of the work for which a Zoning Permit has been issued in accordance with Section 18.012 the holder of the permit shall notify the Zoning Inspector of such completion. The Zoning Inspector shall grant such holder an Occupancy Permit if the work has been performed in accordance with the application for the Zoning Permit and such conditions, if any, as may have been required by the Zoning Inspector when the Zoning Permit was issued.

18.0132 Occupancy Permits; where no Zoning Permit Required

Before the use of any land or building is changed, when no Zoning Permit is required by this Code, an application for an Occupancy Permit shall be filed with the Zoning Inspector. Such application shall show the location of the subject lands or buildings, the present and proposed use thereof, and such other information as may be necessary to determine if the proposed use is in conformity with the provisions of this Code; and, if so, the Occupancy Permit shall be granted.

18.0133 Temporary Occupancy Permits

Under such rules as may be adopted by the Board of Zoning Appeals the Zoning Inspector may issue a Temporary Occupancy Permit for a part of a building.

18.14 Action on Applications; Time Limit

The Zoning Inspector shall act upon all such applications on which he is authorized to act by the provisions of this Code within ten (10) days after these are filed in full compliance with all the applicable requirements. He shall either issue a Zoning Permit within said ten (10) days or shall notify the applicant in writing of his refusal of such permit and the reasons therefore. Failure to notify the applicant in case of such refusal within said ten (1) days shall entitle the applicant to a Zoning Permit unless the applicant consents to an extension of time.

18.15 Zoning Permits; Time Limit

A Zoning Permit shall expire one (1) year after issuance unless the construction or alteration permitted by it has been substantially begun and is thereafter pursued to completion, or unless the land or premises have been put to the use permitted by such permit.

A Zoning Permit shall be revocable, if among other things, the actual use, construction or alteration does not conform to the terms of the application and the Permit granted thereon.

18.02 FEES

Except as otherwise indicated in this Code, there shall be a fee for the issuance of any

required permit or for the acceptance and processing of any appeal, application or other matter coming before the Board of Zoning Appeals or Planning Commission. Fees are specified in Ordinance 2006-105.

18.21 Removed 3-2006.

18.22 Removed 3-2006.

18.23 Removed 3-2006.

18.24 Removed 3-2006.

18.25 Removed 3-2006.

18.26 Removed 3-2006.

18.03 AMENDMENTS

It shall be the policy of the Caledonia Village Government to consider this Zoning Code, together with its Zoning District Maps, to be subject to amendment from time to time, in order to recognize changing conditions of land use and development, and to utilize improved practices in zoning. This Code will be regarded as a flexible means of encouraging good development and use of land in the Village of Caledonia.

To these ends, the Caledonia Village Council, the Caledonia Village Planning Commission, property owners or lessees of property may initiate amendments. The procedure for such proposed amendments shall be as set forth in the Ohio Revised Code, Section 713.